

9-A

STATE OF OHIO
DEPARTMENT OF TRANSPORTATION

IR-90-1(123)56

LAKE COUNTY LAK-90-11.90 REST AREA	OHIO FHWA REGION 5	1 36
IR-90-1(123)56	FEDERAL PROJECT	

LAK-90-11.90

MICROFILMED
SEP 4 1981

SAFETY REST AREA LAKE COUNTY

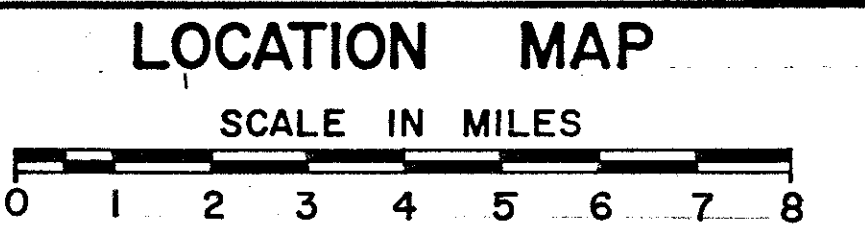
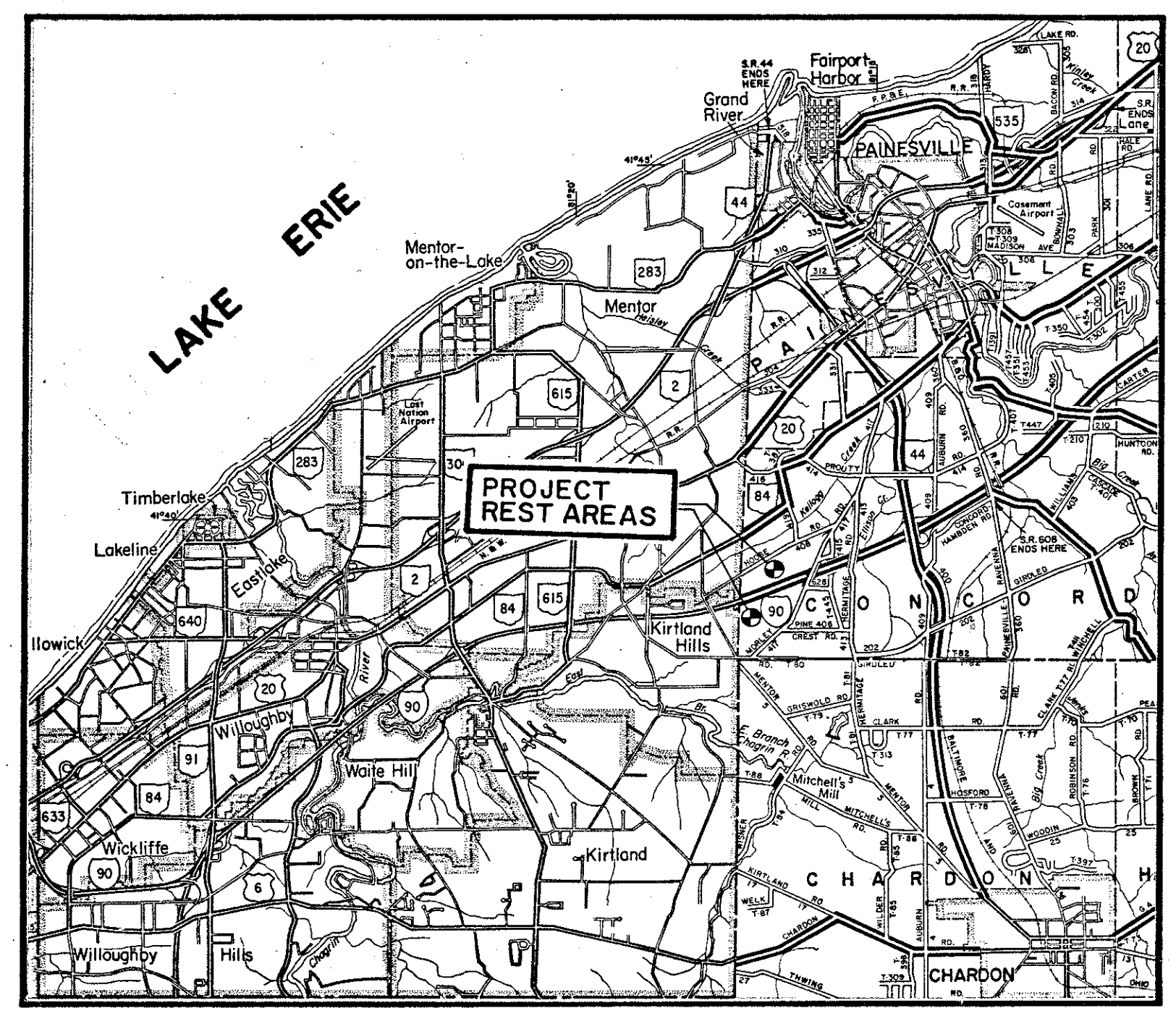
CONCORD TOWNSHIP

CONVENTIONAL SIGNS


County Line	-----	Limited Access (only)	-----	LA
Township Line	-----	Right of Way (only)	-----	RW
Section Line	-----	Limited Access & Right of Way	-----	LA & RW
Corporation Line	----- or -----	Existing Right of Way	-----	
Fence Line (existing)	----- (proposed)	Property Line	----- (in existing fence)	-----
Center Line	352 ----- 353	Railroad	----- or -----	
Trees (to be removed)	-----	Guardrail (existing)	----- (proposed)	
Utility Poles: Telephone, Power, Light	-----			

INDEX OF SHEETS

TITLE SHEET	1
GENERAL NOTES	2, 2A
GENERAL PLANTING NOTES	2B
GENERAL SUMMARY	3, 3A, 3B
REST AREA CLOSURE AND MAINTAINING TRAFFIC	4, 4A
SITE PLAN 50' = 1", EASTBOUND	5
DEMOLITION PLAN, EASTBOUND	6
LAYOUT PLAN, EASTBOUND	7
GRADING PLAN, EASTBOUND	8
UTILITY PLAN, EASTBOUND	9
UTILITY SUB-SUMMARY	9A
LANDSCAPE PLAN, EASTBOUND	10
SITE PLAN 50' = 1", WESTBOUND	11
DEMOLITION PLAN, WESTBOUND	12
LAYOUT PLAN, WESTBOUND	13
GRADING PLAN, WESTBOUND	14
UTILITY PLAN, WESTBOUND	15
UTILITY SUB-SUMMARY	15A
LANDSCAPE PLAN, WESTBOUND	16
REST AREA RAMP LIGHTING PLAN	17
WASTE RECEPTACLE SLEEVE	18
SANITARY SEWER SUB-SUMMARY	19
SANITARY SEWER GENERAL NOTES	20, 21
SANITARY SEWER LAYOUT PLAN	22
SANITARY SEWER R/W PLAN	23
SANITARY SEWER PROFILES	24 - 27
MOTORIST SERVICES BLDG. & STORAGE UNIT - BUILDING DETAILS	28 - 34, 34A, 35, 35A, 35B
ROOF DRAIN DETAILS, EASTBOUND AND WESTBOUND	36



Portion to be improved: _____
 State & Federal Routes: _____
 Other Roads: _____



LIMITED ACCESS

This improvement is especially designed for through traffic and has been declared a limited access highway or freeway by action of the Director of Transportation in accordance with the provisions of Section 5511.02 of the Revised Code of Ohio.

1981 SPECIFICATIONS

The standard specifications of the State of Ohio, Department of Transportation, including changes listed in the proposal and supplemental and special specifications shall govern this improvement.

I hereby approve these plans and declare that the making of this improvement will not require the closing of the highway, except for the affected Rest Areas, and that provisions for maintenance and safety of traffic will be set forth in these plans and estimate.

Approved _____
 Date _____ District Deputy Director of Transportation

SUPPLEMENTAL SPECIFICATIONS	
SPECIAL: STANDARD SPECIFICATIONS FOR MOTORIST SERVICES BUILDING AND STORAGE UNIT. PART I	
814	I-1-69 839 II-25-70


Approved *Byrd Finley Jr.*
 Date 11-4-82 Chief Engineer, Planning and Design (Acting)

LINE DATA

NET LENGTH OF PROJECT = 0.00 LIN. FT. OR 0.00 MILE
 BEGIN WORK 216 + 50.00
 END WORK 270 + 00.00
 TOTAL NET LENGTH OF WORK = 5,350 LIN. FT. OR 1.013 MILE

SUPPLEMENTAL PRINTS OF STANDARD CONSTRUCTION DRAWINGS			
BP-6	6-1-65	HL-15	1-21-76
BP-7	12-6-76	HL-16	4-6-73
BP-12	7-7-81	LA-2	6-1-79
MC-3	6-1-73	LA-13	2-2-81
MC-4	7-26-76	TC-41.10	12-23-81
HL-1	9-6-73	TC-42.10	8-19-77
HL-2	7-27-73	TC-51.10	3-30-79
HL-3	7-27-73	TC-51.11	4-3-79
HL-8	1-21-76	LA-10	6-1-79
HL-9	3-22-77	LA-1	6-1-79
HL-10	6-1-79		
HL-11	6-1-79		
HL-12	4-6-73		

Plan Prepared By:
 OHIO DEPARTMENT OF
 TRANSPORTATION
 BUREAU OF DESIGN SERVICES
 COLUMBUS, OHIO



Project: LAKE COUNTY LAK-90-11.90
 Date of Letting 19____, Contract No. _____

DEPARTMENT OF TRANSPORTATION
 FEDERAL HIGHWAY ADMINISTRATION

APPROVED: _____
 DIVISION ADMINISTRATOR DATE _____