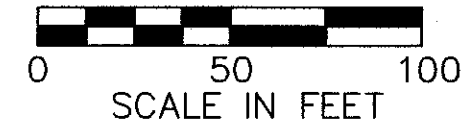
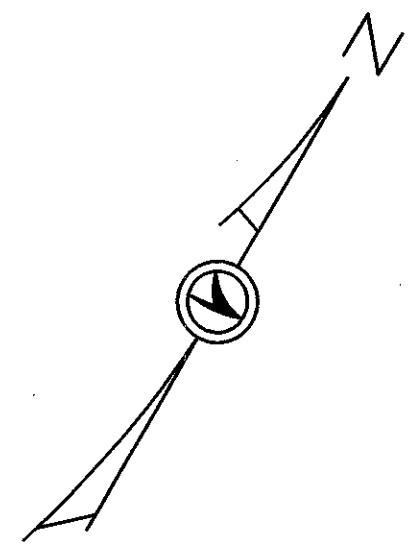
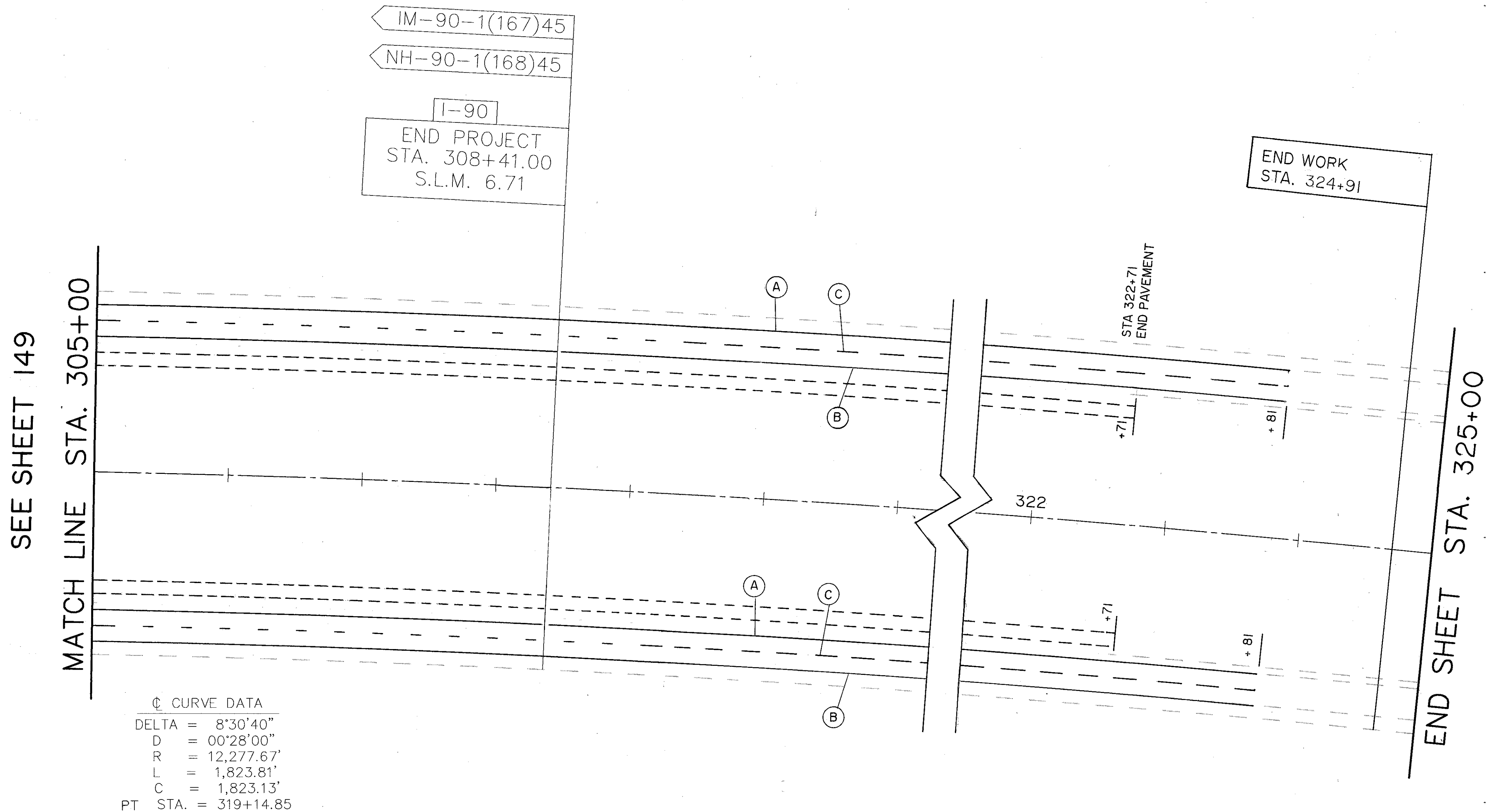


TRAFFIC CONTROL



LAKE COUNTY	OHIO	150 185
LAK-90/271-1.88/0.00	FHWA REGION 5	
FEDERAL PROJECT		



⊕ CURVE DATA

DELTA	= 8°30'40"
D	= 00°28'00"
R	= 12,277.67'
L	= 1,823.81'
C	= 1,823.13'
PT STA.	= 319+14.85

ACAD FILE : TC_315.DWG

FOR LEGEND, SEE SHEET NO. 124