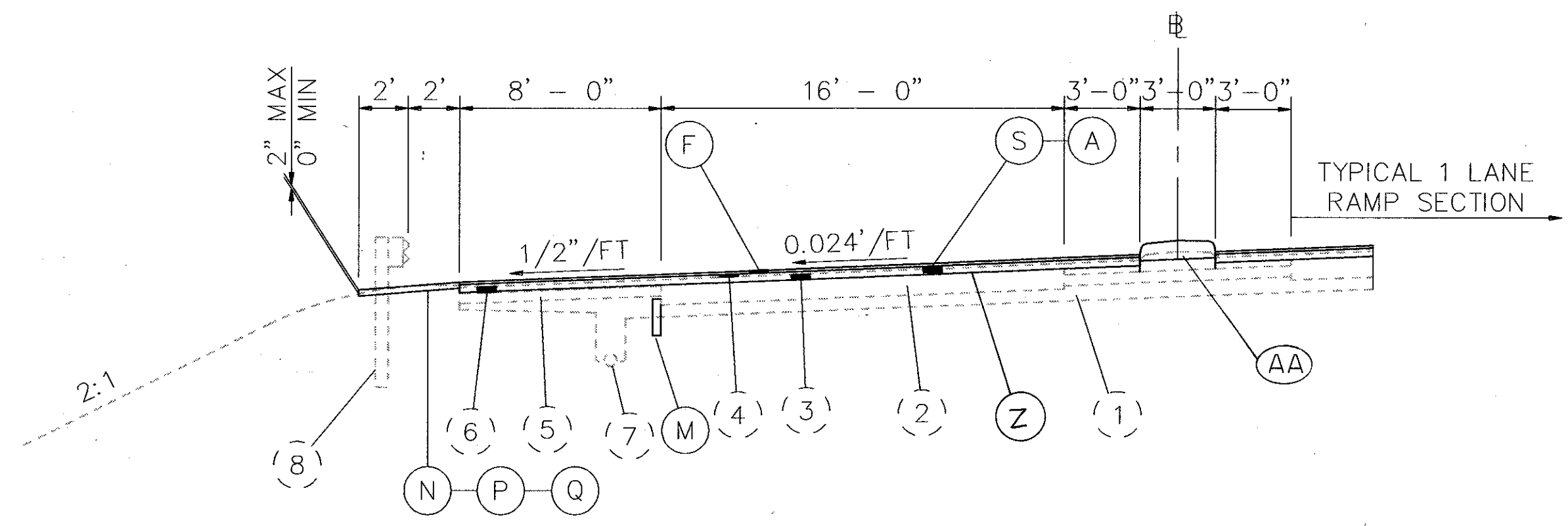
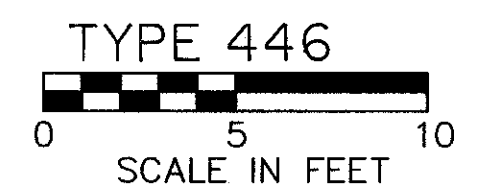


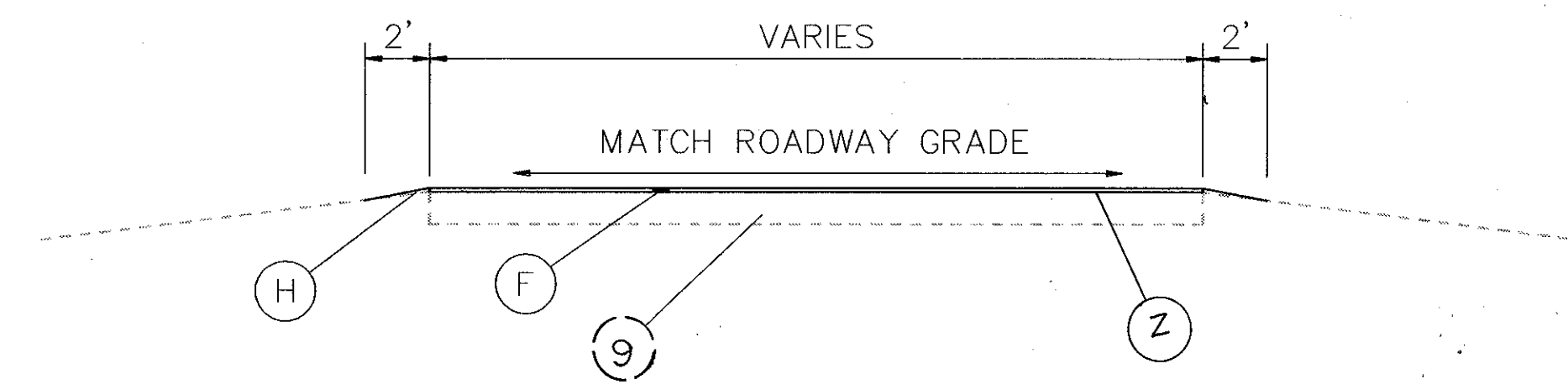
# TYPICAL SECTIONS

LAKE COUNTY	OHIO	<div style="border: 1px solid black; border-radius: 50%; width: 30px; height: 30px; display: flex; align-items: center; justify-content: center;"> <span style="font-size: 12px;">10</span>  <span style="font-size: 10px;">185</span> </div>
LAK-90/271-1.88/0.00	FHWA REGION 5	
	FEDERAL PROJECT	



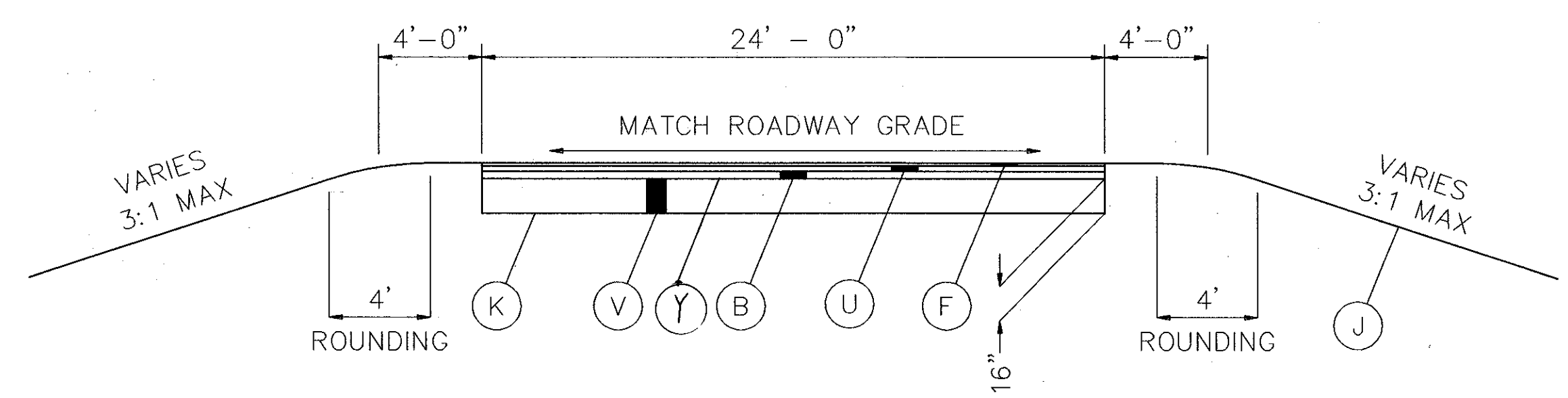
**TYPICAL G-H RAMP SECTION**

STA. 5 + 23.01 TO STA. 13 + 69.70



**TYPICAL CROSSOVER SECTION - RESURFACING**

I-90  
 STA. 10+12 (EUCLID SPUR)



**TYPICAL CROSSOVER SECTION  
 NEW CONSTRUCTION**

I-90  
 STA. 212+75.00

ACAD FILE : TYP\_SECS.DWG

NOTE:  
 TYPICAL SECTIONS ARE INTENDED TO SHOW GENERAL ROADWAY AND PAVEMENT FEATURES ONLY; FOR DETAIL, SEE PLAN SHEET.

FOR LEGEND, SEE SHEET NO. 4