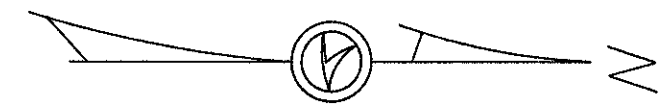
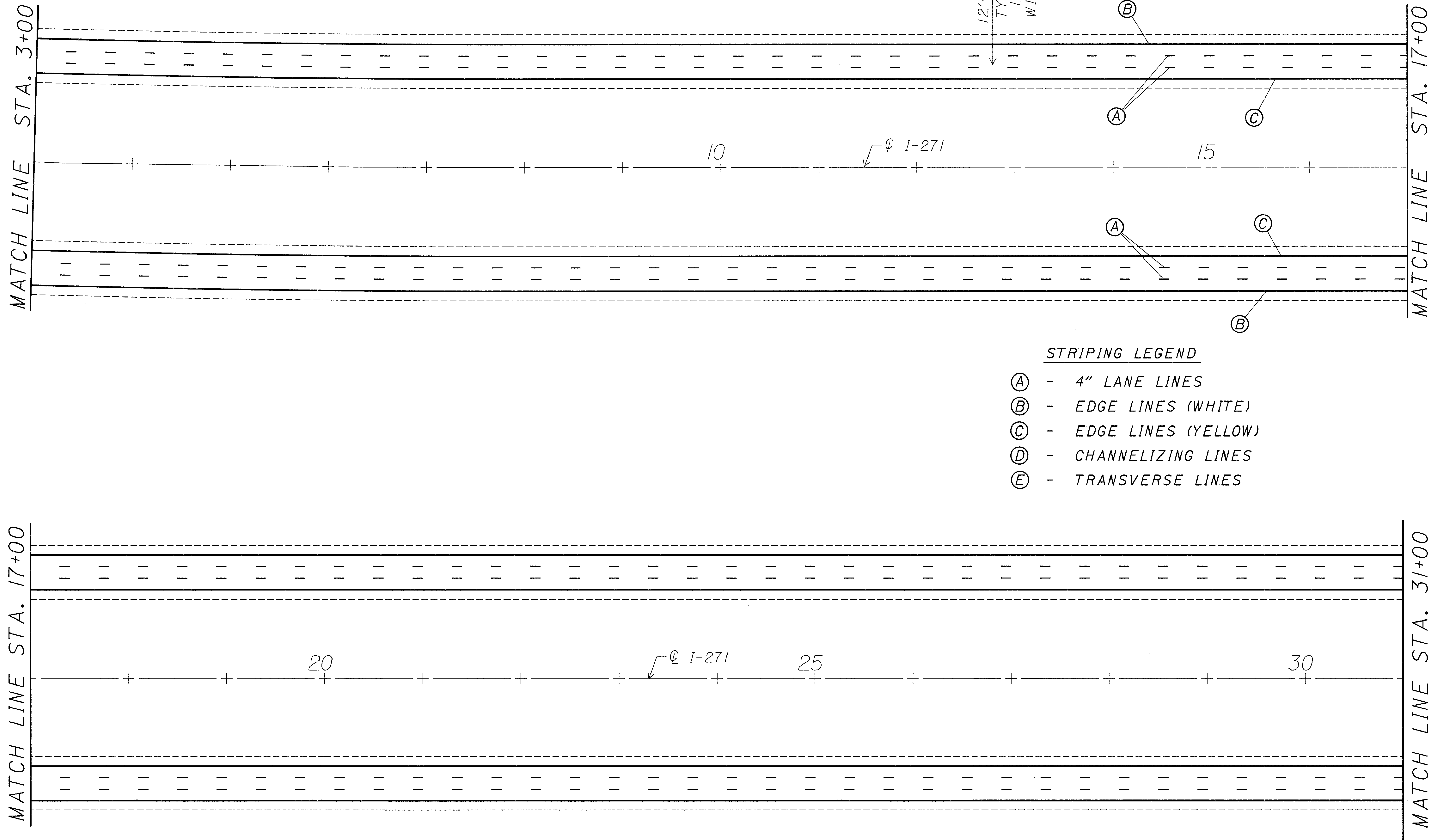
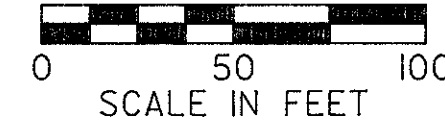


# PLAN SHEET



LAKE COUNTY	OHIO
LAK-90/271-1.88/0.00	FHWA REGION 5
	FEDERAL PROJECT

21  
49



- STRIPING LEGEND**
- (A) - 4" LANE LINES
  - (B) - EDGE LINES (WHITE)
  - (C) - EDGE LINES (YELLOW)
  - (D) - CHANNELIZING LINES
  - (E) - TRANSVERSE LINES

PLOT SUBMITTED BY: GRMOVSEK

PLOT SUBMITTED BY: GRMOVSEK

ZFI:[100,350]OLK90GPB.DGN

PLOT SUBMITTED: 4-MAY-1990 10:16