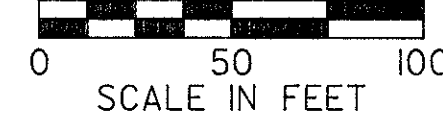



PLAN SHEET



LAKE COUNTY		OHIO
LAK-90/271-1.88/0.00		FHWA REGION 5
		FEDERAL PROJECT

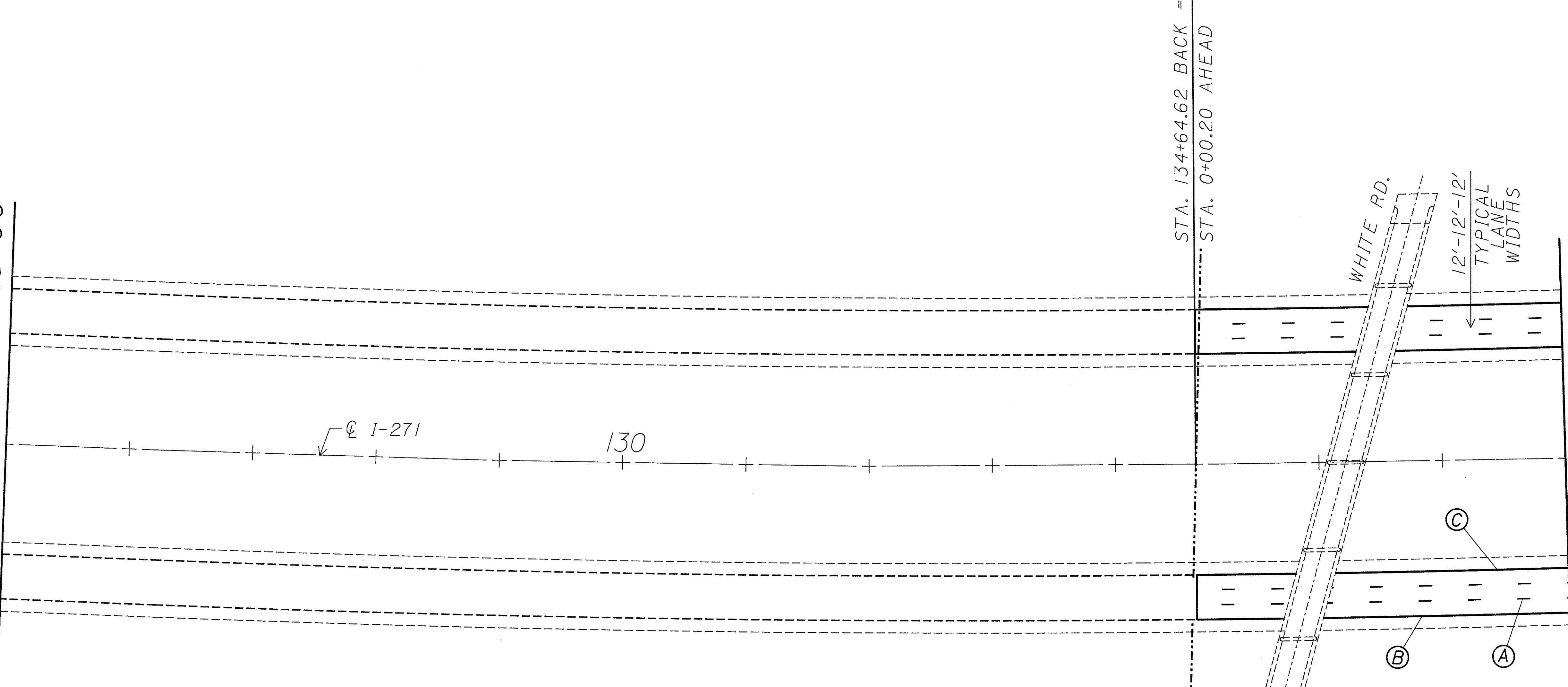
20
49



PLOT SUBMITTED BY: GRMOVSEK
PLOT SUBMITTED: 4-MAY-1990 10:16

ZFI:[100,350]OLK90GPA.DGN;2

BEGIN SHEET STA. 125+00



I-271
BEGIN WORK
STA. 0+00.20
S.L.M. 0.00

STA. 134+64.62 BACK =
STA. 0+00.20 AHEAD

MAYFIELD VILLAGE

CUYAHOGA COUNTY
LAKE COUNTY

WILLOUGHBY HILLS

MATCH LINE STA. 3+00