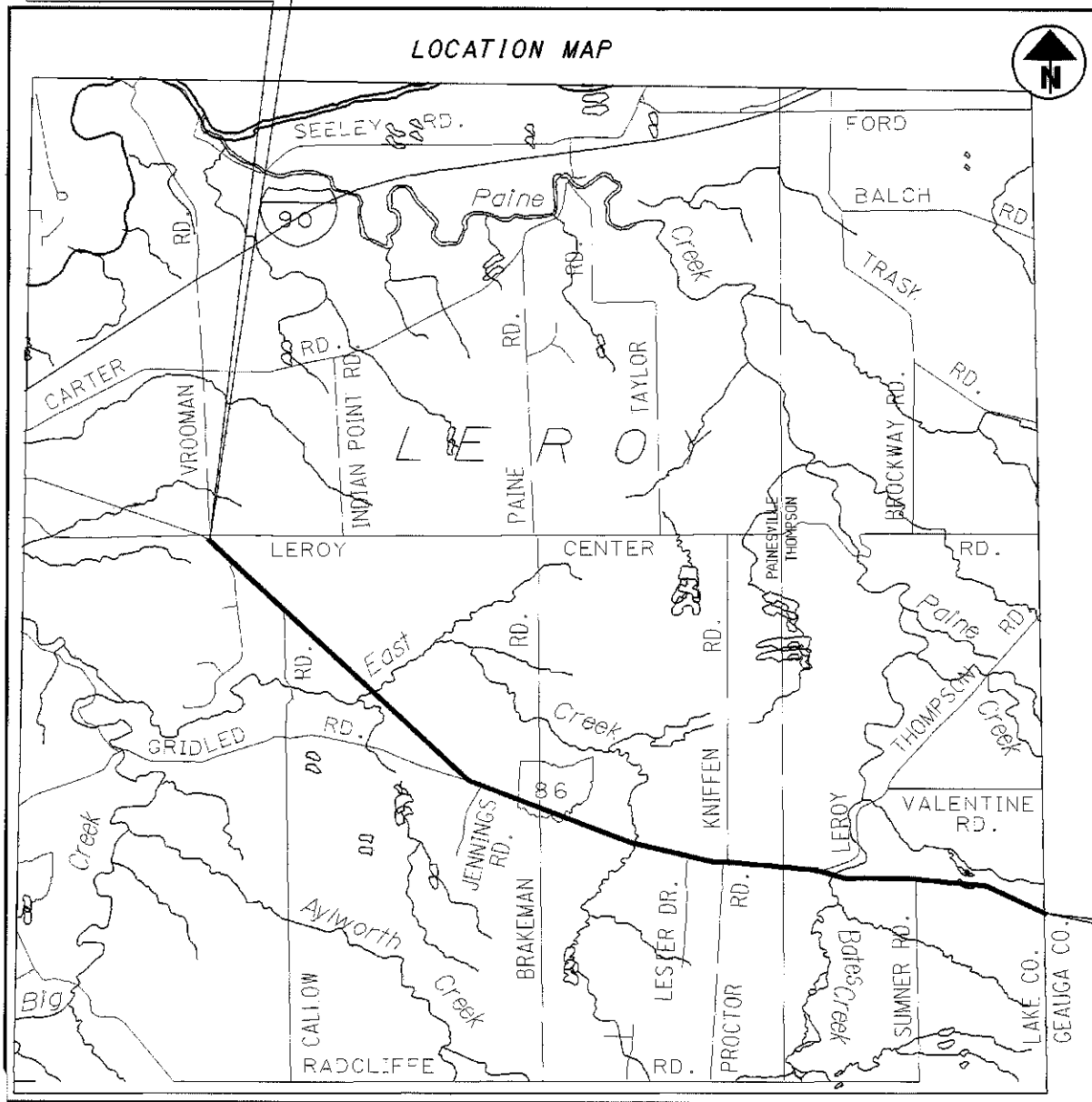


OHIO DEPARTMENT OF TRANSPORTATION

BEGIN PROJECT
S.L.M. 5.52



PART	COUNTY	ROUTE	SECTIONS	PROJECT TERMINII		NET LENGTH MILES	TOWNSHIP	VILLAGE
				BEGIN	END			
1	LAK	86	5.52	5.52	10.21	4.69	LEROY	

INDEX OF SHEETS:

TITLE SHEET	-----	1
TYPICAL SECTIONS	-----	2
GENERAL NOTES	-----	3-13
SUB-SUMMARIES	-----	14-16
GENERAL SUMMARY	-----	17

1997 SPECIFICATIONS

The standard specifications of the State of Ohio, Department of Transportation, including changes and supplemental specifications listed in the proposal shall govern this improvement.

I hereby approve these plans and declare that the making of this improvement will not require the closing to traffic of the highway and that provisions for the maintenance and safety will be as set forth on plans and estimates.

Approved: 
Date: 2-21-99 District Deputy Director of Transportation

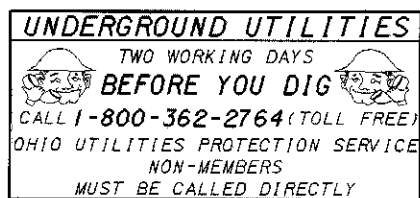
Approved: 
Date: 7-16-99 Director, Department of Transportation

END PROJECT
S.L.M. 10.21


LATITUDE: 41° 39' 00"

LONGITUDE: 81° 07' 00"

————— PORTION TO BE IMPROVED



PLAN PREPARED BY:
OHIO DEPARTMENT OF
TRANSPORTATION
DISTRICT 12
PRODUCTION



STANDARD DRAWINGS		STANDARD DRAWINGS		STANDARD DRAWINGS		SUPPLEMENTAL SPECIFICATIONS	
BP-3.1	02-21-92	TC-65.10	11-01-95	MT-97.10	04-29-88	806	09-09-97
BP-4.1	02-21-92	TC-65.11	11-01-95	MT-97.11	10-04-89	906	05-05-98
GR-1.1M	11-30-94	TC-65.12	11-01-95	MT-99.10	11-14-86	908	01-06-99
GR-1.2M	01-03-96	TC-71.10	09-01-93	MT-99.20	04-29-88		
GR-1.3	02-21-92			MT-105.10	07-01-92		
GR-2.1	05-06-91			MT-105.11	07-01-92		
GR-6.1M	01-03-96						
RM-1.1M	06-30-95						

PLOT SUBMITTILD: 02-JUL-1999 08:45

169826TA.dgn

LAK-86-5.52
990685
DIST 12

PID#16982
10-13-99

FEDERAL PROJECT NO.

NON-FEDERAL

PID NO.

16982

CONSTRUCTION PROJECT NO.

RAILROAD INVOLVEMENT

NONE

LAKE COUNTY
LAK-86-5.52