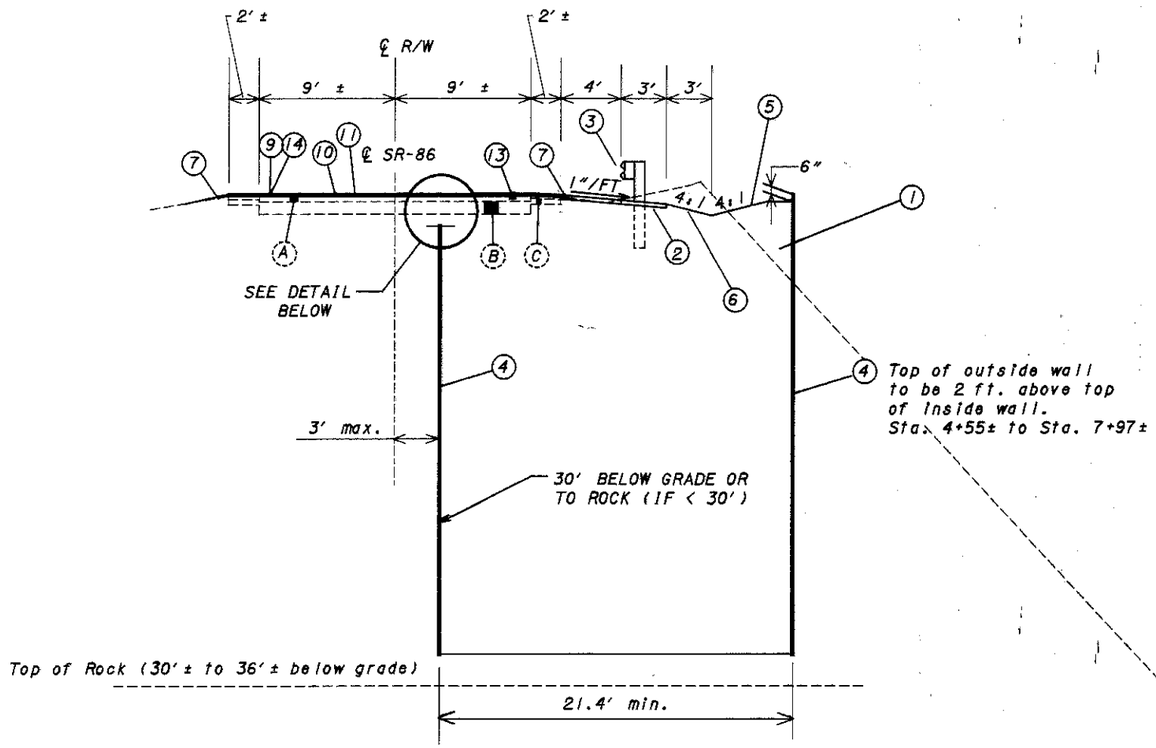

STA. 4+00 TO STA. 8+25

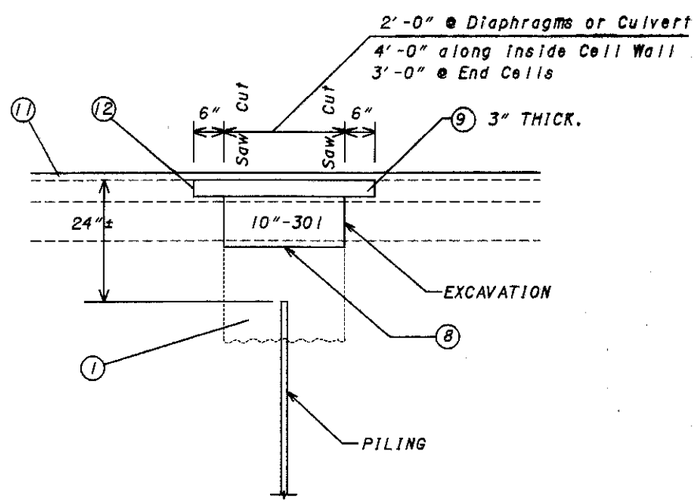

REPAVING TRENCH

ADDITIONAL WIDTH MAY BE CONSTRUCTED AT THE CONTRACTOR'S EXPENSE

PROPOSED

1. ITEM-203 EMBANKMENT (SEE ITEM 504 NOTE ON SHEET 5)
2. ITEM-448 3" ASPHALT CONCRETE, INTERMEDIATE COURSE, TYPE I, PG 64-22 (UNDER GUARDRAIL), AS PER PLAN
3. ITEM-606 GUARDRAIL, TYPE 5
4. ITEM-504 STEEL SHEET PILING LEFT IN PLACE, AS PER PLAN (MINIMUM SECTION MODULUS OF 1.9 $in^3/ft.$ of wall)
5. ITEM-659 SEEDING AND MULCHING
6. ITEM-203 LINEAR GRADING
7. ITEM-617 3" COMPACTED AGGREGATE, TYPE A, AS PER PLAN
8. ITEM-301 BITUMINOUS AGGREGATE BASE
9. ITEM-448 ASPHALT CONCRETE, INTERMEDIATE COURSE, TYPE 2, PG 64-22, (0" MIN. TO 1/2" MAX.)
10. ITEM 407 TACK COAT
11. ITEM 448 1 1/4" ASPHALT CONCRETE, SURFACE COURSE, TYPE 1, PG 64-22
12. ITEM 254 PAVEMENT PLANING, BITUMINOUS
13. ITEM 251 PARTIAL DEPTH PAVEMENT REPAIR
14. ITEM 407 TACK COAT FOR INTERMEDIATE COURSE

EXISTING

- (A) ASPHALT CONCRETE, 5"±
- (B) MACADAM
- (C) BITUMINOUS AGGREGATE BASE

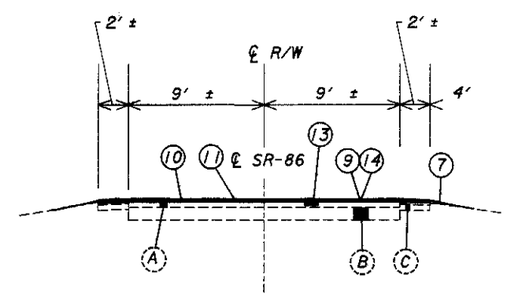

℄ FAY RD. TO STA. 4+00
(SLM 2.33 TO SLM 2.60)

CALCULATED KAS
CHECKED LDH

TYPICAL SECTIONS
S.R. - 86

LAKE COUNTY
LAK-86-2.33

2/18

PLOT SUBMITTED: 11-NOV-1998 06:49
17995GYA.DGN
PLOTTED BY: jgrmovse
PLOTTED FROM: i:\users\ksar11\pid17995\17995gya.dgn