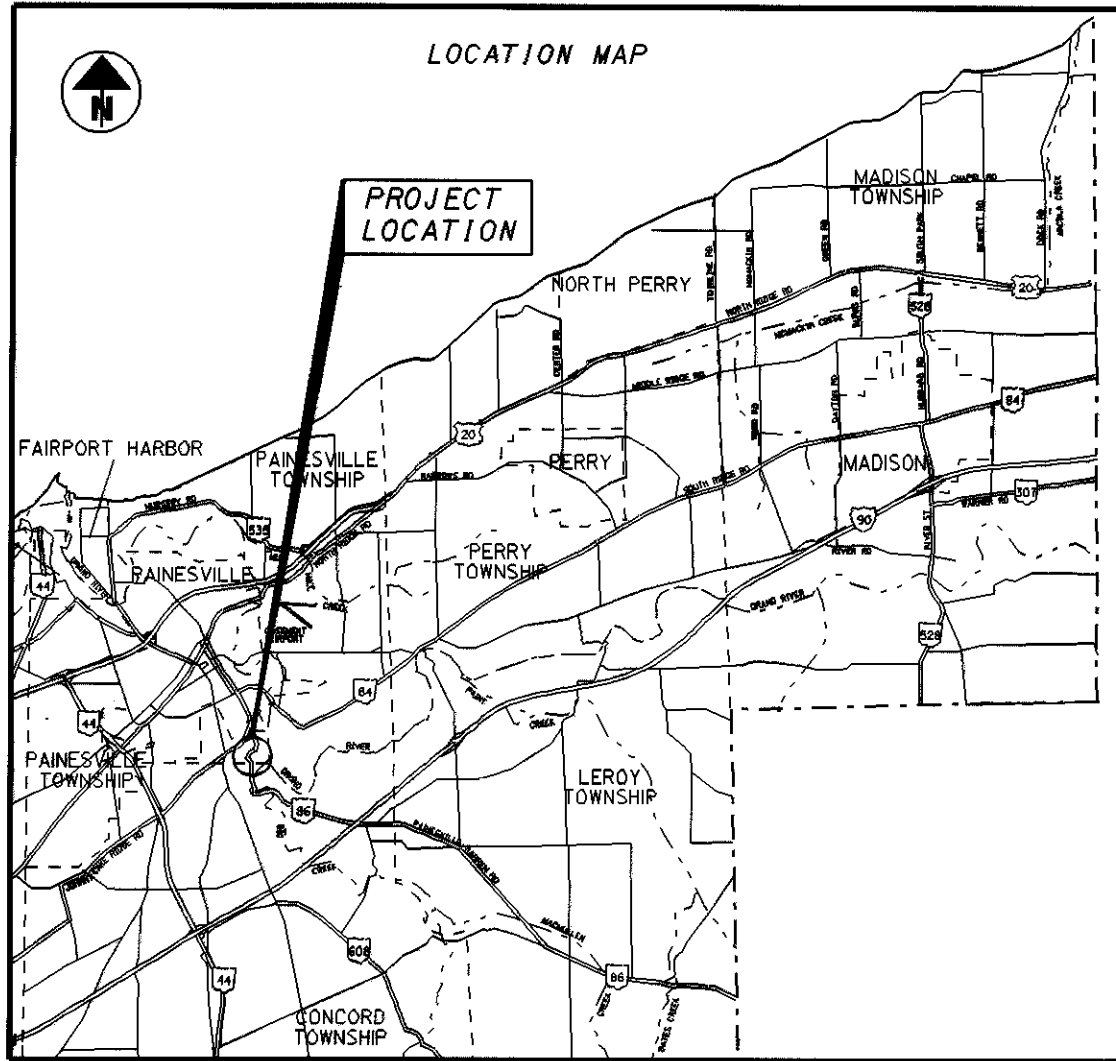


# OHIO DEPARTMENT OF TRANSPORTATION

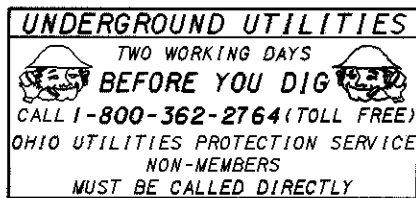


— PORTION TO BE IMPROVED


LONGITUDE W81°13'51"      LATITUDE N41°42'25"

LAK - SR 86 - 1.71  
 990772  
 PID#20601

12/15/99  
 DIST 12



PLAN PREPARED BY:  
 OHIO DEPARTMENT OF  
 TRANSPORTATION  
 DISTRICT 12  
 PRODUCTION DEPARTMENT



PART	COUNTY	ROUTE	SECTIONS	PROJECT TERMINI		NET LENGTH MILES	TOWNSHIP
				BEGIN	END		
1	LAK	SR 86	1.71	1.71	1.80	0.09	PAINESVILLE TOWNSHIP

**INDEX OF SHEETS:**

TITLE SHEET	1
SCHEMATIC PLAN	2
GENERAL NOTES	3-5, 5a
GENERAL SUMMARY	6
CALCULATIONS	7
GENERAL PLAN	8-9
MISCELLANEOUS DETAILS	10-12

**1997 SPECIFICATIONS**

The standard specifications of the State of Ohio, Department of Transportation, including changes and supplemental specifications listed in the proposal shall govern this improvement.

I hereby approve these plans and declare that the making of this improvement will not require the closing to traffic of the highway and that provisions for the maintenance and safety will be as set forth on plans and estimates.

Approved: *[Signature]*  
 Date: *[Date]* District Deputy Director of Transportation

Approved: *[Signature]*  
 Date: *[Date]* Director, Department of Transportation

STANDARD DRAWINGS		STANDARD DRAWINGS		STANDARD DRAWINGS		SUPPLEMENTAL SPECIFICATIONS	
DM-1.2M	10/21/97					814	6/2/98
						842	1/6/99
GR-1.1M	10/21/97					863	9/9/97
GR-2.1M	4/14/98					899	10/21/98
						905	4/1/98
MT-97.10M	4/25/94					906	5/5/98
MT-105.10M	7/1/92					907	10/21/98
MT-105.11M	7/1/92					908	1/6/99

PLOTTED BY: \$USER\$NAME\$ \$SYTIME\$ PLOT SUBMITTED: \$SYTIME\$  
 17997gta.dgn  
 PLOTTED FROM: \$DDNSPEC\$

FEDERAL PROJECT NO. NON-FEDERAL  
 CONSTRUCTION PROJECT NO. 20601  
 RAILROAD INVOLVEMENT NONE  
 LAKE COUNTY LAK-86-1.71  
 1/12