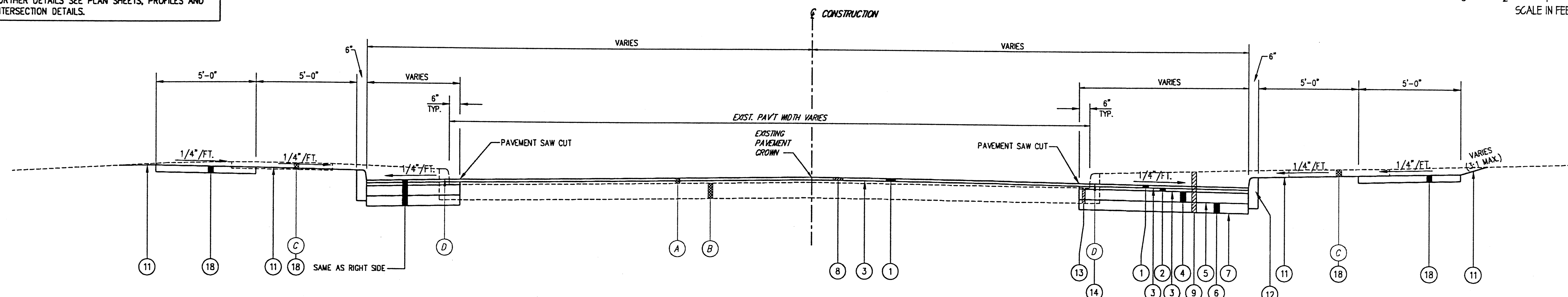
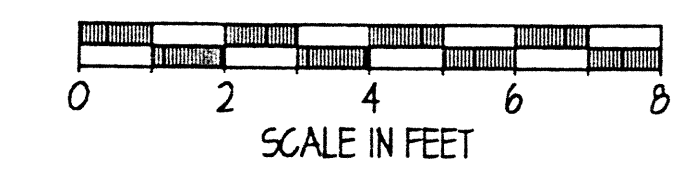


NOTE: TYPICAL SECTIONS ARE INTENDED TO SHOW GENERAL ROADWAY AND PAVEMENT FEATURES ONLY. FOR FURTHER DETAILS SEE PLAN SHEETS, PROFILES AND INTERSECTION DETAILS.



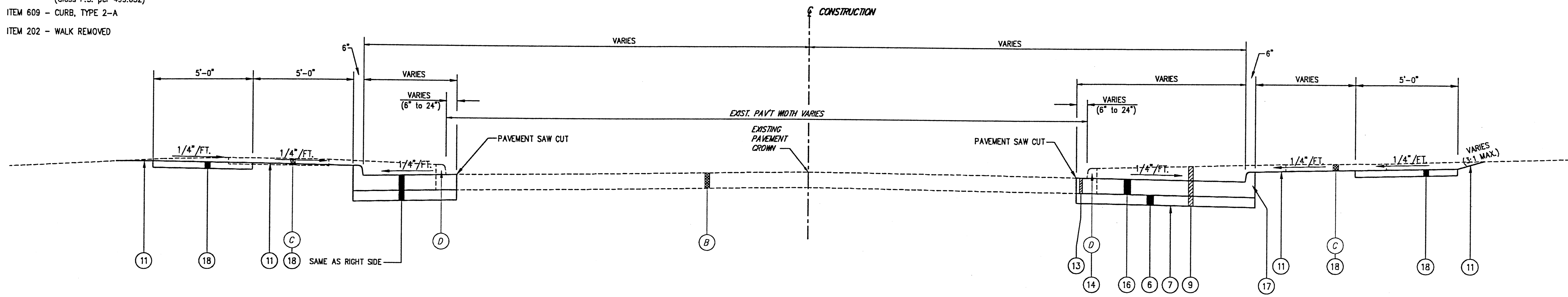
**S.R. 306 TYPICAL SECTION**  
S. R. 84 to Sta. 22+07±

**PROPOSED LEGEND**

- ① ITEM 404 - 1-1/4" ASPHALT CONCRETE
- ② ITEM 402 - 1-3/4" ASPHALT CONCRETE
- ③ ITEM 407 - TACK COAT (@ 0.10 GALS./S.Y.)
- ④ ITEM 301 - 6" BITUMINOUS AGGREGATE BASE
- ⑤ ITEM 408 - BITUMINOUS PRIME COAT (@ 0.40 GAL./S.Y.)
- ⑥ ITEM 304 - 6" AGGREGATE BASE
- ⑦ ITEM 203 - SUBGRADE COMPACTION
- ⑧ ITEM 254 - PAVEMENT PLANING, BITUMINOUS (1-1/4" DEPTH)
- ⑨ ITEM 203 - EXCAVATION INCLUDING EMBANKMENT CONSTRUCTION
- ⑩ ITEM 203 - LINEAR GRADING, AS PER PLAN (See Note)
- ⑪ ITEM SPEC. - RESTORATION (SEEDING & MULCHING)
- ⑫ ITEM 609 - CONCRETE CURB, TYPE 6
- ⑬ ITEM 202 - PAVEMENT REMOVED
- ⑭ ITEM 202 - CURB REMOVED
- ⑮ ITEM 608 - 4" CONCRETE WALK
- ⑯ ITEM 452 - 9" PLAIN CONCRETE PAVEMENT (Class F.S. per 499.032)
- ⑰ ITEM 609 - CURB, TYPE 2-A
- ⑱ ITEM 202 - WALK REMOVED

**EXISTING LEGEND**

- (A) EXISTING ASPHALT PAVEMENT (THICKNESS VARIES)
- (B) EXISTING 9" REINFORCED CONCRETE
- (C) EXISTING 5 1/2" WIDE CONCRETE WALK
- (D) EXISTING CONCRETE CURB



**S.R. 306 TYPICAL SECTION**  
Sta. 22+07± to Sta. 22+95 (Left Side)  
Sta. 22+07± to Sta. 23+81.74 (Right Side)

H:\2000\00123\DWG\00123TS6.DWG - PLOT SCALE = 1:32



REV. NO.	DESCRIPTION	DATE	BY	CHK'D.

**STATE ROUTE 84**  
**INTERIM WIDENING & RESURFACING IMPROVEMENTS**  
CITY OF MENTOR, LAKE COUNTY, OHIO

DATE: JULY, 2000  
DRAWN BY: J.J.C.  
CHECKED BY: C.C.H.  
APPROVED BY: \_\_\_\_\_  
F.B. No. \_\_\_\_\_ PG. \_\_\_\_\_

**STATE ROUTE 306**  
**TYPICAL SECTIONS**

SCALE	
HOR.	3/8"=1'-0"
VERT.	3/8"=1'-0"
CONTRACT No.	
<b>00123</b>	
SHEET NO.	OF
<b>13</b>	<b>74</b>