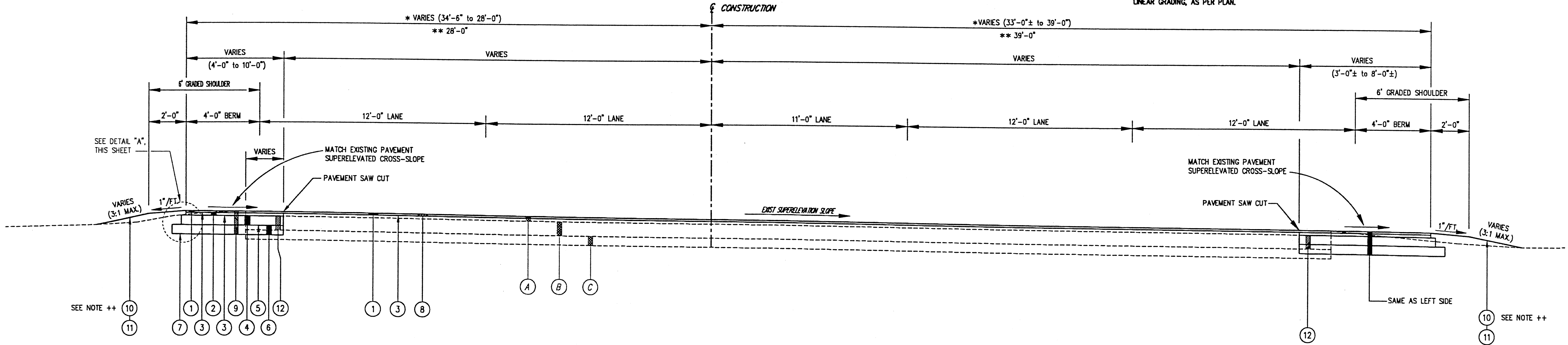
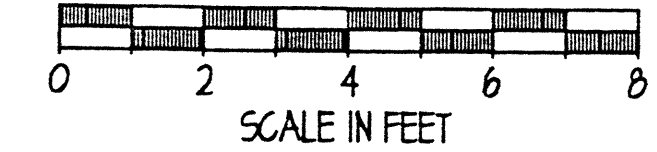


NOTE: TYPICAL SECTIONS ARE INTENDED TO SHOW GENERAL ROADWAY AND PAVEMENT FEATURES ONLY. FOR FURTHER DETAILS SEE PLAN SHEETS, PROFILES AND INTERSECTION DETAILS.

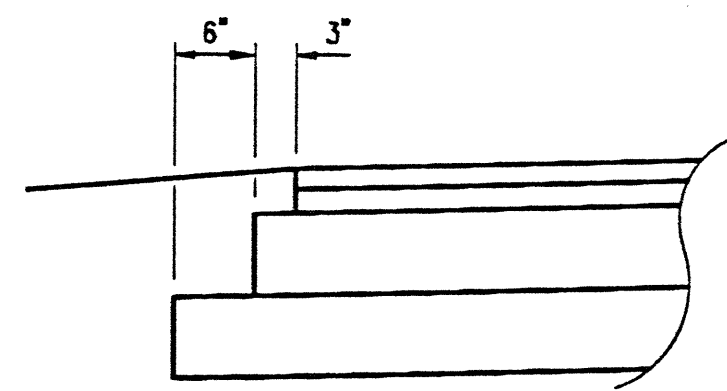
++ NOTE: WHEN DIRECTED BY THE ENGINEER, THE CONTRACTOR SHALL CONSTRUCT SWALES TO DRAIN INTO PROPOSED AND/OR EXISTING DRAINAGE STRUCTURES AT LOCATIONS SHOWN ON THE PLAN SHEETS. THE COST OF CONSTRUCTING THESE SWALES SHALL BE INCLUDED IN THE UNIT BID PRICE FOR ITEM 203, LINEAR GRADING, AS PER PLAN.



S.R. 306 TYPICAL SECTION

* Sta. 12+00 to Sta. 15+18.76

** Sta. 15+18.76 to S.R. 84



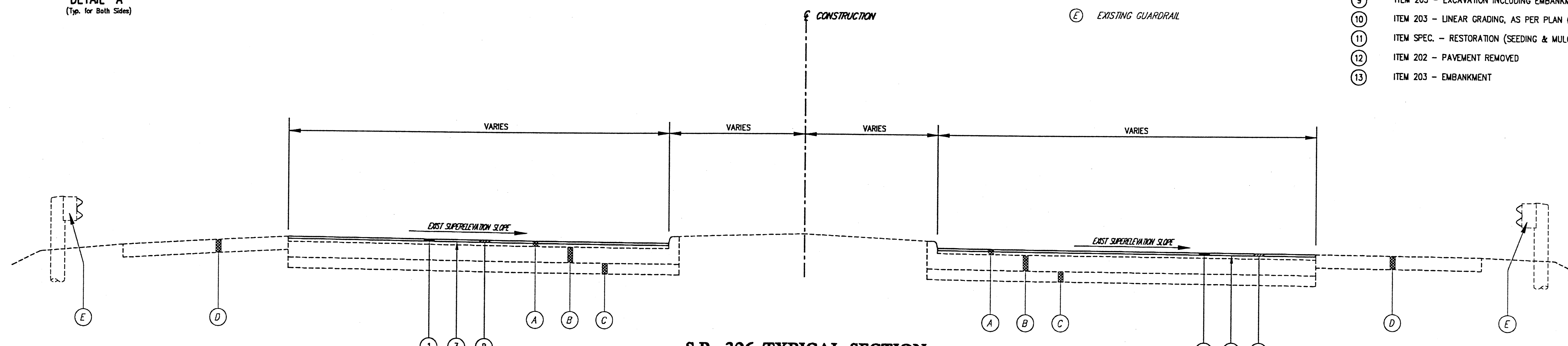
DETAIL "A"
(Typ. for Both Sides)

EXISTING LEGEND

- (A) EXISTING ASPHALT PAVEMENT (3"± AVG. THICKNESS)
- (B) EXISTING REINFORCED CONCRETE (9"± AVG. THICKNESS)
- (C) EXISTING SUBBASE (6"± THICKNESS)
- (D) EXISTING AGGREGATE SHOULDER
- (E) EXISTING GUARDRAIL

PROPOSED LEGEND

- (1) ITEM 404 - 1-1/4" ASPHALT CONCRETE
- (2) ITEM 402 - 1-3/4" ASPHALT CONCRETE
- (3) ITEM 407 - TACK COAT (0.10 GALS./S.Y.)
- (4) ITEM 301 - 6" BITUMINOUS AGGREGATE BASE
- (5) ITEM 408 - BITUMINOUS PRIME COAT (0.40 GAL./S.Y.)
- (6) ITEM 304 - 6" AGGREGATE BASE
- (7) ITEM 203 - SUBGRADE COMPACTION
- (8) ITEM 254 - PAVEMENT PLANING, BITUMINOUS (1-1/4" DEPTH)
- (9) ITEM 203 - EXCAVATION INCLUDING EMBANKMENT CONSTRUCTION
- (10) ITEM 203 - LINEAR GRADING, AS PER PLAN (See Note)
- (11) ITEM SPEC. - RESTORATION (SEEDING & MULCHING)
- (12) ITEM 202 - PAVEMENT REMOVED
- (13) ITEM 203 - EMBANKMENT



S.R. 306 TYPICAL SECTION

Sta. 5+52 to Sta. 7+50

H:\2000\00123\DWG\00123TSS.DWG - PLOT SCALE = 1:32



REV. NO.	DESCRIPTION	DATE	BY	CHK'D.

**STATE ROUTE 84
INTERIM WIDENING & RESURFACING
IMPROVEMENTS**
CITY OF MENTOR, LAKE COUNTY, OHIO

DATE: AUGUST, 2000
DRAWN BY: J.J.C.
CHECKED BY: C.C.H.
APPROVED BY: _____
F.B. No. _____ PG. _____

**STATE ROUTE 306
TYPICAL SECTIONS**

SCALE	
HOR. 3/8"=1'-0"	
VERT. 3/8"=1'-0"	
CONTRACT No.	
00123	
SHEET NO.	OF
12	74