

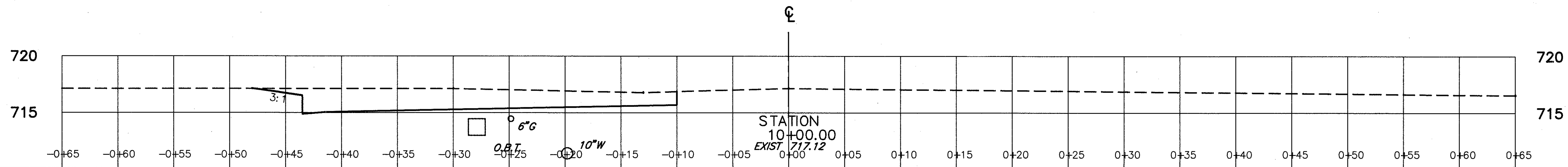
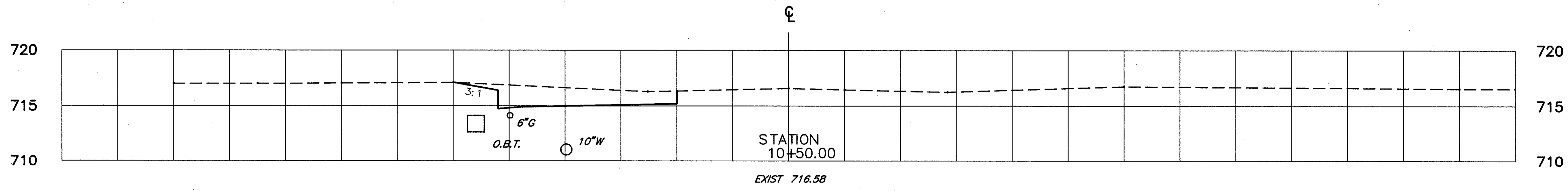
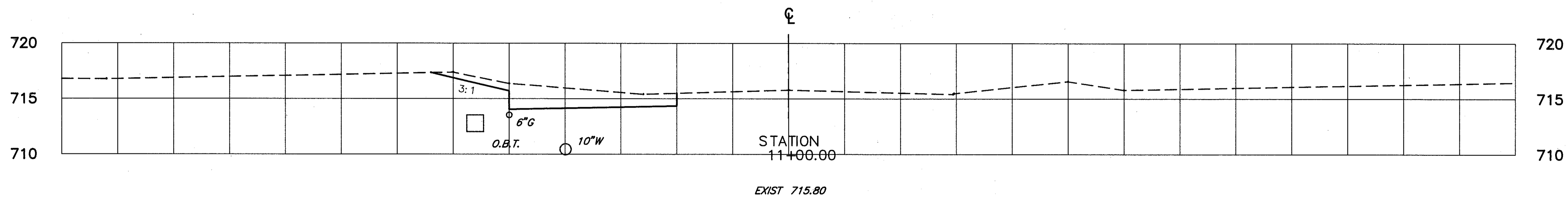
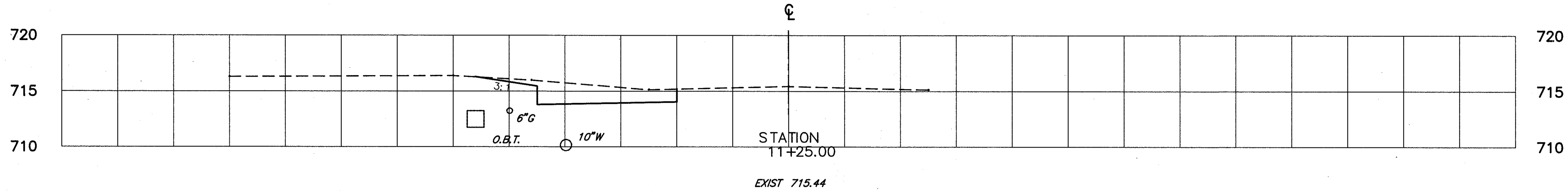
-0+65 -0+60 -0+55 -0+50 -0+45 -0+40 -0+35 -0+30 -0+25 -0+20 -0+15 -0+10 -0+05 0+00 0+05 0+10 0+15 0+20 0+25 0+30 0+35 0+40 0+45 0+50 0+55

CALC. BY CCH
 DATE 4/3/90
 CHKD. BY BDB
 DATE 4/12/90

LAK 84 - 17.20

OHIO
 FHWA REGION 5

32
 53



END AREA		VOLUME	
CUT	FILL	CUT	FILL
		21	0
27	0		
		30	0
		59	0
		84	0
63	0		

CROSS SECTIONS STA. 10+00 TO STA. 11+25

LIBERTY STREET