

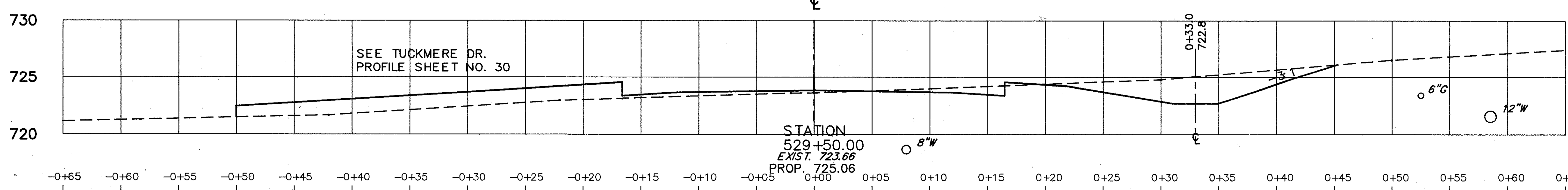
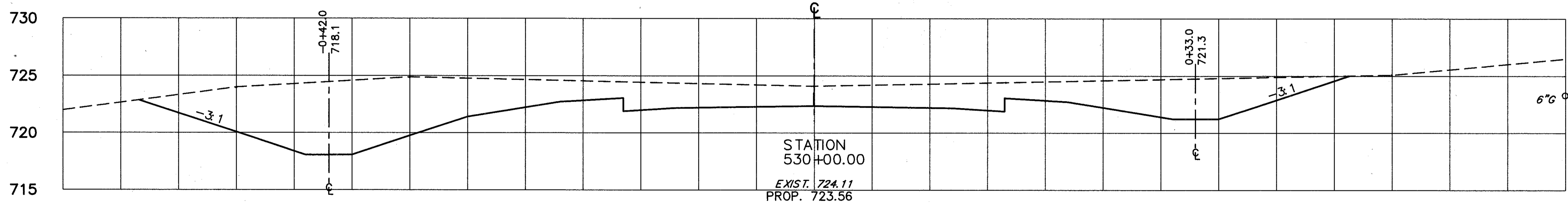
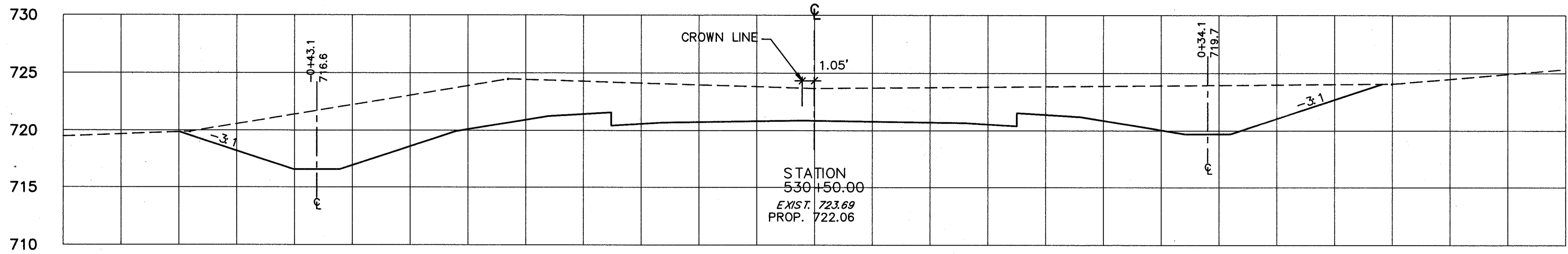
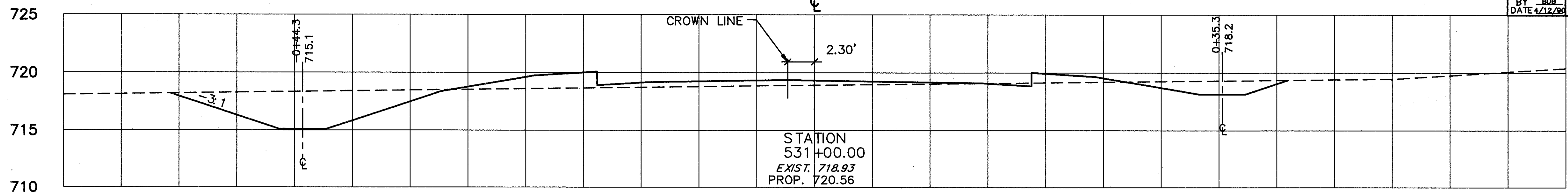
-0+65 -0+60 -0+55 -0+50 -0+45 -0+40 -0+35 -0+30 -0+25 -0+20 -0+15 -0+10 -0+05 0+00 0+05 0+10 0+15 0+20 0+25 0+30 0+35 0+40 0+45 0+50 0+55

CALC. BY CCH
DATE 4/5/88
CHKD. BY BDB
DATE 4/12/88

LAK 84 - 17.20

OHIO
FHWA REGION 5

24
53



END STA	AREA		VOLUME	
	CUT	FILL	CUT	FILL
529+50	45	63	125	84
530+00	288	0	584	0
530+50	342	0	375	25
531+00	63	27		

EXCAVATION 2011 C.Y.
EMBANKMENT 192 C.Y.

STATE ROUTE 84