

MICROFILMED  
APR 20 1981

NOTE: ADD 700 TO ALL ELEVATIONS

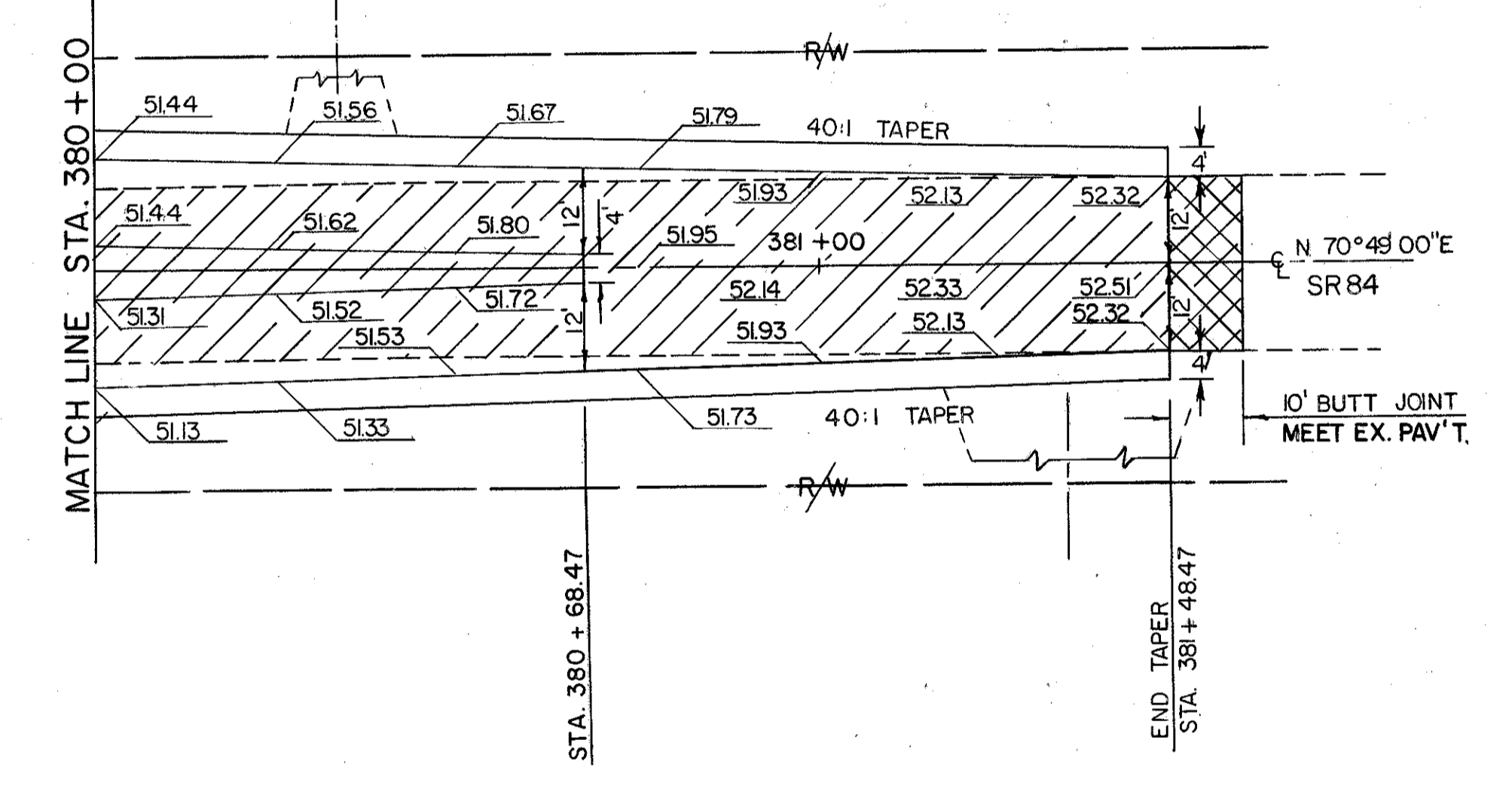
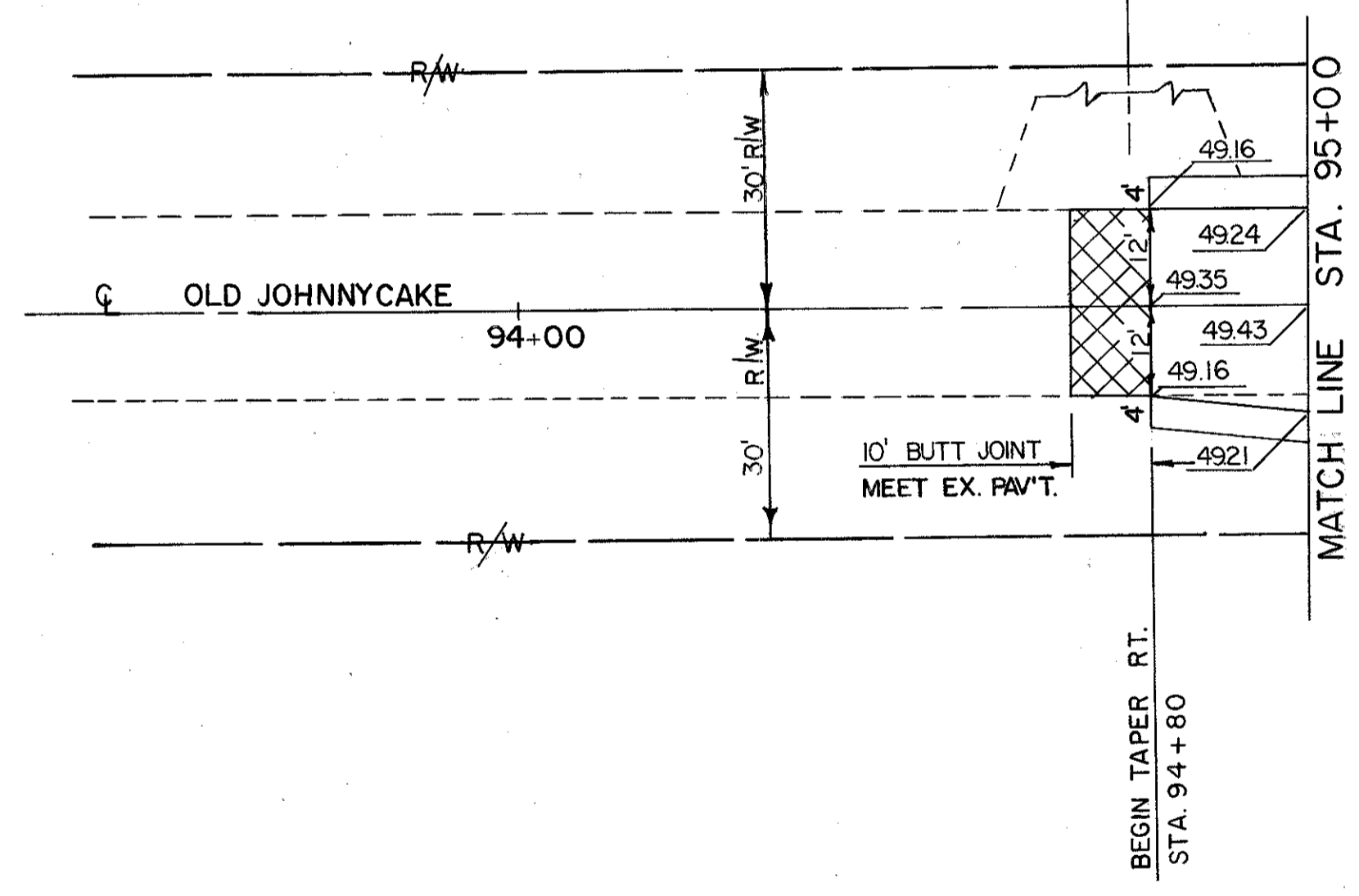
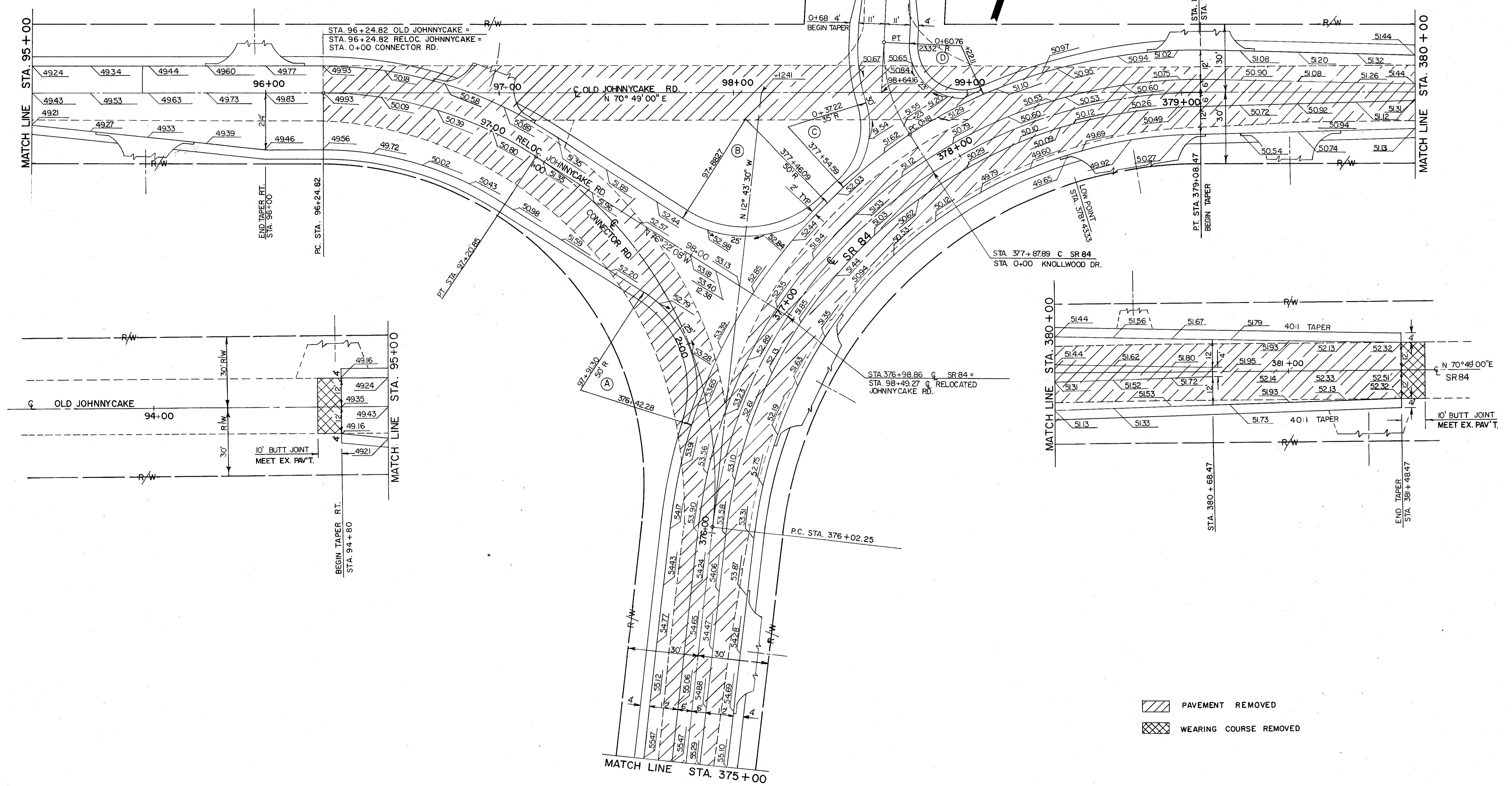
FHWA REGION	STATE	PROJECT
5	OHIO	

16  
27

LAKE COUNTY  
LAK - 84 - 14.48

CURVE DATA

RELOC. JOHNNYCAKE RD.			SR 84	KNOLLWOOD DR.		
℄	Ⓐ	Ⓑ	℄	Ⓒ	Ⓓ	
R=16768'	R=50'	R=50'	R=21002'	R=68.57'	R=35'	
Δ=32°48'52"	Δ=74°33'49"	Δ=77°06'52"	Δ=83°32'30"	Δ=35°43'42"	Δ=64°51'15"	
D=3417'	L=65.07'	L=67.30'	D=2728'	D=83.56'	L=39.62'	
L=96.03'			L=306.22'	L=42.76'	L=47.37'	



PAVEMENT REMOVED  
 WEARING COURSE REMOVED