

STATE OF OHIO
DEPARTMENT OF TRANSPORTATION
LAK - 640 - 2.865 (1.78)

PROJECT DESCRIPTION

IMPROVEMENT OF 0.72 KILOMETERS OF S.R. 640 (VINE STREET) IN THE CITY OF EASTLAKE (CITY OF WILLOUGHBY), LAKE COUNTY, BY THE WIDENING AND RECONSTRUCTION OF PAVEMENT, INCLUDING DRAINAGE, CURBS, SIDEWALKS, DRIVEWAYS, SIGNING, PAVEMENT MARKINGS AND TRAFFIC SIGNAL IMPROVEMENTS. IMPROVEMENTS ALSO INCLUDE THE RECONSTRUCTION OF RIGHT TURNS FROM S.R. 91 (S.O.M. CENTER RD.) TO S.R. 640 (VINE STREET), INCLUDING CURB AND RESURFACING OF S.R. 640/ S.R. 91 INTERSECTION.

1997 SPECIFICATIONS

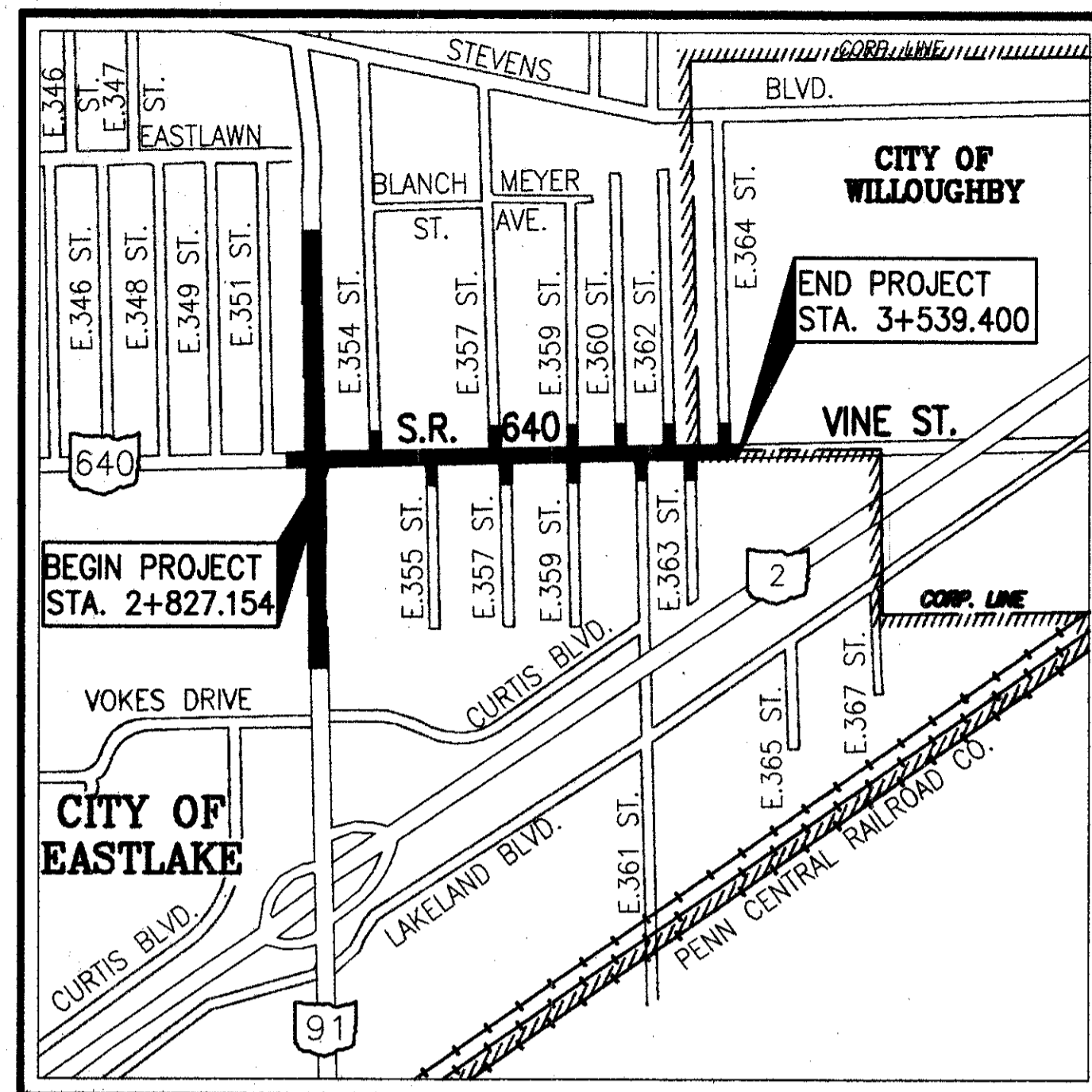
THE STANDARD SPECIFICATIONS OF THE STATE OF OHIO, DEPARTMENT OF TRANSPORTATION, INCLUDING CHANGES AND SUPPLEMENTAL SPECIFICATIONS LISTED IN THE PROPOSAL SHALL GOVERN THIS IMPROVEMENT.

I HEREBY APPROVE THESE PLANS AND DECLARE THAT THE MAKING OF THIS IMPROVEMENT WILL NOT REQUIRE THE CLOSING TO TRAFFIC OF THE HIGHWAY AND THAT PROVISIONS FOR THE MAINTENANCE AND SAFETY OF TRAFFIC WILL BE AS SET FORTH ON THE PLANS AND ESTIMATES.

UNDER AUTHORITY OF SECTION 4511.21, DIVISION (I) OF THE OHIO REVISED CODE, THE REVISED PRIMA FACIE SPEED LIMITS AS INDICATED HEREIN ARE DETERMINED TO BE REASONABLE AND SAFE, AND ARE HEREBY ESTABLISHED FOR THE DURATION OF THE PROJECT. THE PRIMA FACIE SPEED LIMIT OR LIMITS HEREBY ESTABLISHED SHALL BECOME EFFECTIVE WHEN APPROPRIATE SIGNS GIVING NOTICE THEREOF ARE ERECTED.

APPROVED *[Signature]* DATE 25 OCT 2001
DISTRICT DEPUTY DIRECTOR


APPROVED _____ DATE _____
DIRECTOR, DEPARTMENT OF TRANSPORTATION



LOCATION MAP

LATITUDE: N41° 38' 33" LATITUDE: 81° 25' 30"

SCALE IN KILOMETERS



PORTION TO BE IMPROVED _____
STATE & FEDERAL ROUTES _____
OTHER ROADS _____

DESIGN DESIGNATION

Current ADT (2001)	26,740
Design Year ADT (2021)	34,760
Design Hourly Volume	3476
Directional Distribution	53%
Trucks (24 Hour B & C)	2%
DESIGN SPEED	50 Km/Hr
LEGAL SPEED	25 mph

FUNCTIONAL CLASSIFICATION: URBAN MINOR ARTERIAL

DESIGN EXCEPTIONS

NONE REQUIRED

CITY OF EASTLAKE
(CITY OF WILLOUGHBY)
LAKE COUNTY

INDEX OF SHEETS

TITLE SHEET	1
SCHEMATIC PLAN	2
TYPICAL SECTIONS	3-7
GENERAL NOTES	8-10
MAINTENANCE OF TRAFFIC GENERAL NOTES	11-14
MAINTENANCE OF TRAFFIC DETOUR PLAN	15-19
MAINTENANCE OF TRAFFIC TEMPORARY SIGNAL DETAILS	20
MAINTENANCE OF TRAFFIC LANE CLOSURE DETAILS	21-22
MAINTENANCE OF TRAFFIC PHASE CONSTRUCTION DETAILS	23-25
MAINTENANCE OF TRAFFIC TYPICAL SECTIONS	26
MAINTENANCE OF TRAFFIC MISCELLANEOUS DETAILS	27
GENERAL SUMMARY	28-31
SUBSUMMARIES	32-43
STORM WATER POLLUTION PREVENTION PLAN	44
PLAN AND PROFILE (S.R. 640)	45-64
CROSS SECTIONS (S.R. 640)	65-77
PLAN AND PROFILE (S.R. 91)	78-83
CROSS SECTIONS (S.R. 91)	84-88
PLAN AND PROFILE (SIDE STREETS)	89-110
CROSS SECTIONS (SIDE STREETS)	111-122
INTERSECTION DETAILS	123-129
DRIVE PROFILES	130-137
ROADWAY DETAILS	138
DRAINAGE DETAILS	139-140
WATERLINE DETAILS	141-144
TRAFFIC CONTROL GENERAL NOTES	145-146
TRAFFIC CONTROL GENERAL SUMMARY	147
INTERCONNECT PLAN & SUBSUMMARY	148-149
SIGNALIZATION PLANS	150-158
PAVEMENT MARKING PLAN & SUBSUMMARY	159-164
SIGNING PLAN & SUBSUMMARY	165-168
RIGHT OF WAY	169-189


STANDARD CONSTRUCTION DRAWINGS

STANDARD CONSTRUCTION DRAWINGS						SUPPLEMENTAL SPECIFICATIONS	
BP-2.1	7-28-00	DM-1.1	7-20-01	TC-52.20	4-20-01	806	9-9-97
BP-2.2	7-28-00	DM-4.3	7-20-01	TC-71.10M	9-01-93	830	10-21-98
BP-3.1	7-28-00	DM-4.4	7-20-01	TC-81.20	5-01-00	870	3-27-01
BP-4.1	7-28-00			TC-82.10	5-01-00	877	4-13-99
BP-5.1	7-28-00	HL-30.11	7-20-01	TC-83.10	5-01-00	899	10-21-89
BP-7.1	7-28-00	HL-30.22	7-20-01	TC-83.20	5-01-00	905	4-1-98
				TC-85.10	5-01-00	906	5-5-98
RM-1.1	4-29-99	TC-12.30	1-19-01	TC-85.20	5-01-00	907	10-21-98
		TC-21.20	1-19-01			908	11-7-00
CB-1.1	7-20-01	TC-22.10	1-19-01	MT-97.10M	4-25-94		
CB-2.1	7-20-01	TC-22.20	1-19-01	MT-97.11M	1-30-95		
CB-2.2	7-20-01	TC-41.10	1-19-01	MT-99.10M	1-30-95		
		TC-41.20	1-19-01	MT-101.60M	4-25-94		
MH-1.2	7-20-01	TC-41.40	3-31-94	MT-105.10M	4-25-94		
		TC-42.20	4-20-01	MT-105.11M	4-25-94		
		TC-52.10	4-20-01				

UNDERGROUND UTILITIES
TWO WORKING DAYS
BEFORE YOU DIG
CALL 800-362-2764 (TOLL FREE)
OHIO UTILITIES PROTECTION
SERVICE
NON-MEMBERS
MUST BE CALLED DIRECT

Plan Prepared By:
CT Consultants, Inc.
Engineers • Architects • Planners
Willoughby • Mentor • Columbus • North Canton • Youngstown
35000 Kaiser Court
Willoughby, Ohio 44094

William D. Baker, Jr.
WILLIAM D. BAKER, JR.
REGISTERED ENGINEER NO. 59412



FEDERAL PROJECT NO.
SURFACE TRANSPORTATION
PROGRAM PROJECT

PID NO.
14199

CONSTRUCTION PROJECT NO.

RAILROAD INVOLVEMENT
NONE

LAK - 640 - 2.865 (1.78)

H:\1998\98208\DWG\14199GTA.DWG