

**B-6**  
32+99.77, 6.91 ft RT

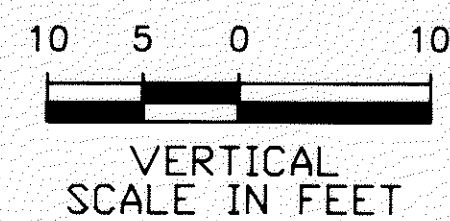
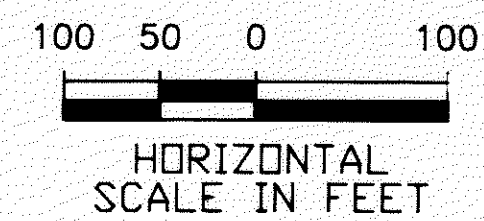
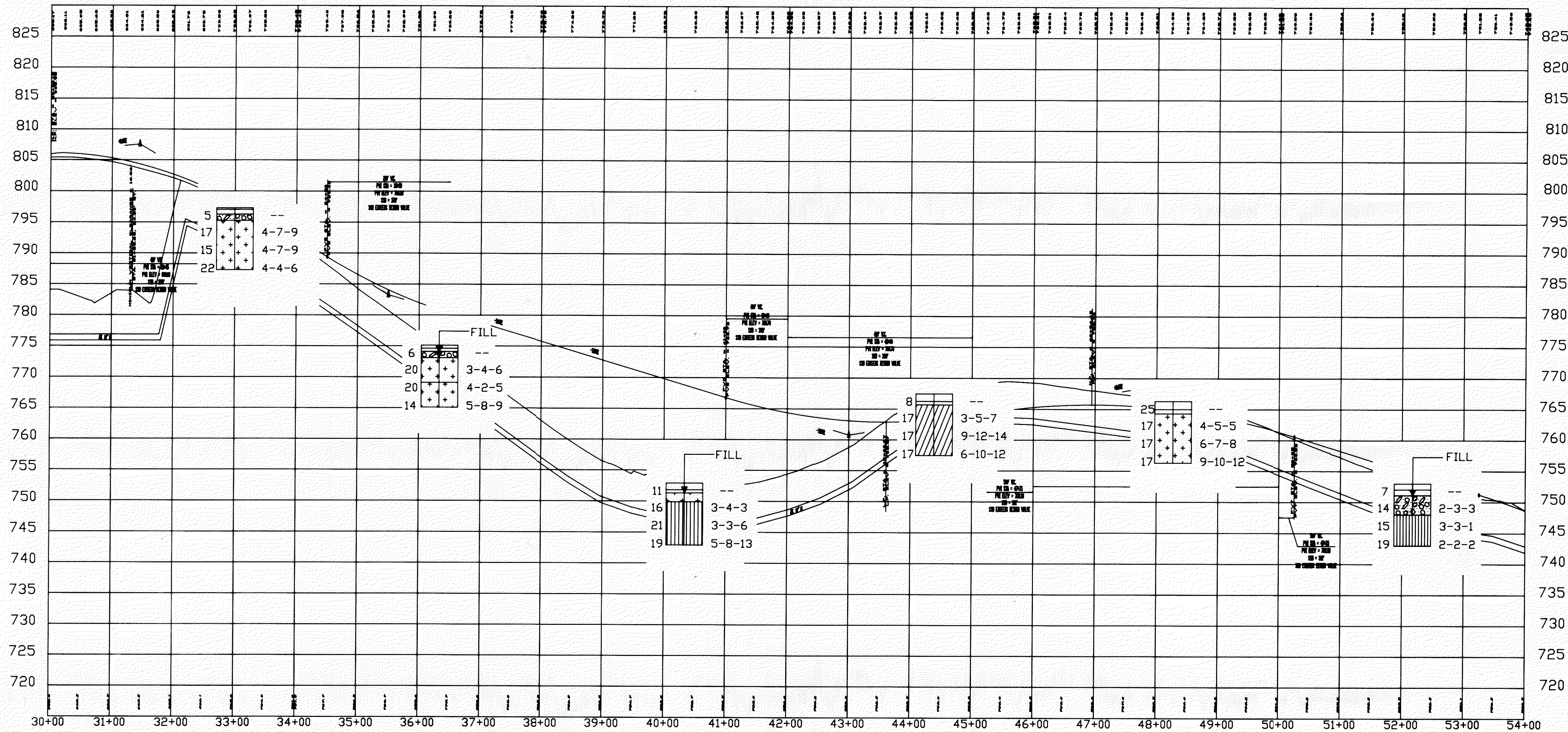
**B-7**  
36+33.40, 5.59 ft LT

**B-8**  
40+33.56, 5.67 ft RT


**B-9**  
44+38.28, 3.58 ft LT

**B-10**  
48+26.85, 8.05 ft RT

**B-11**  
52+16.82, 4.31 ft LT



C:\GEO TECH\SR 615\SITE PLAN 2



DATE: 3-16-98  
SCALE: NONE  
REVISIONS: NONE  
CHECKED: SH  
DRAWN BY: ADL  
REVISED: AV

SITE PLAN

SR 615 / I-90