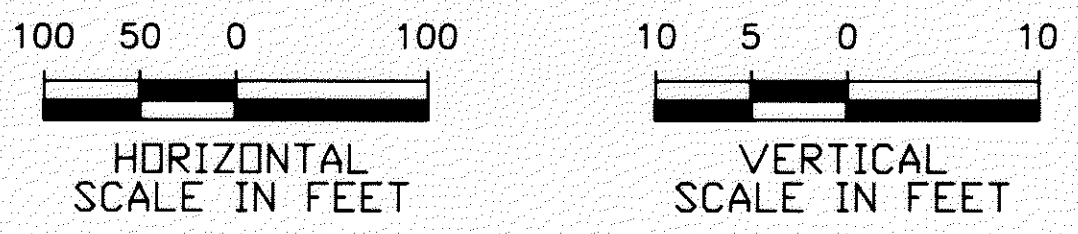
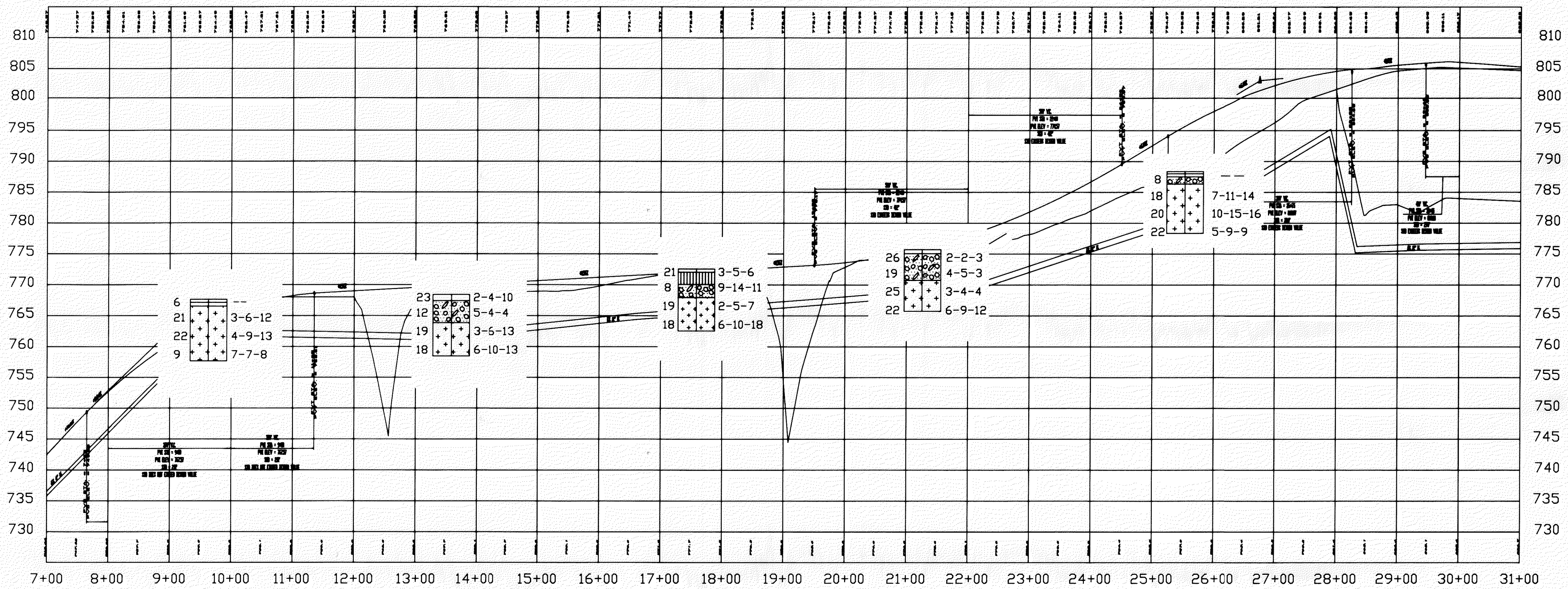



B-1 9+62.86, 18.85 ft LT
 B-2 13+58.66, 11.67 ft LT
 B-3 17+57.95, 19.25 ft LT
 B-4 21+26.04, 25.79 ft LT
 B-5 25+53.27, 46.86 ft LT



C:\GEOTECH\SR 615\SITE PLAN 1



SCALE: NONE
 DATE: 3-16-98
 REVIEWED: CHECKED: DRAWN BY: ADL
 AV SH

SITE PLAN

SR 615 / I-90