

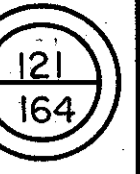
-0+65 -0+60 -0+55 -0+50 -0+45 -0+40 -0+35 -0+30 -0+25 -0+20 -0+15 -0+10 -0+05 0+00 0+05 0+10 0+15 0+20 0+25 0+30 0+35 0+40 0+45 0+50 0+55

CALC. BY JJC
DATE 11/20
CHKD. BY JJC
DATE 11/20

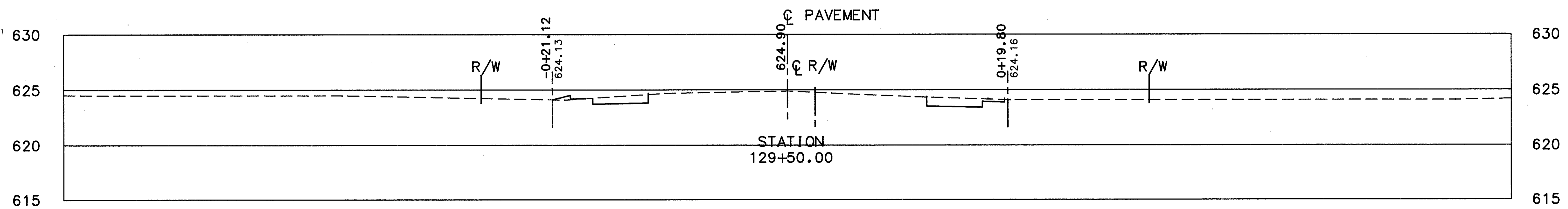
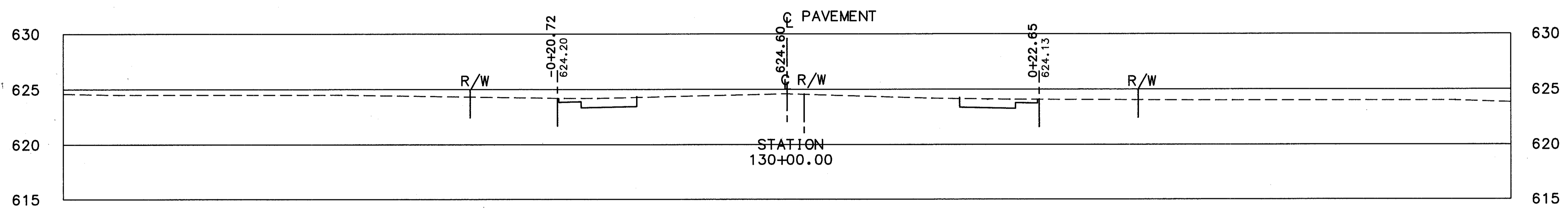
LAK-615-5.12

OHIO

FHWA REGION



END AREA		VOLUME	
CUT	FILL	CUT	FILL
		7.9	
		LT.	
			0
		13.9	
		RT.	
5.0			
LT.			
4.8			
RT.			
9.8			
TOTAL	0		
		16.5	0.9
8.0	1.0		
		15.3	1.7



-0+65 -0+60 -0+55 -0+50 -0+45 -0+40 -0+35 -0+30 -0+25 -0+20 -0+15 -0+10 -0+05 0+00 0+05 0+10 0+15 0+20 0+25 0+30 0+35 0+40 0+45 0+50 0+55 0+60 0+65

CROSS-SECTIONS STA. 129+50 TO STA. 130+00

HOPKINS RD.