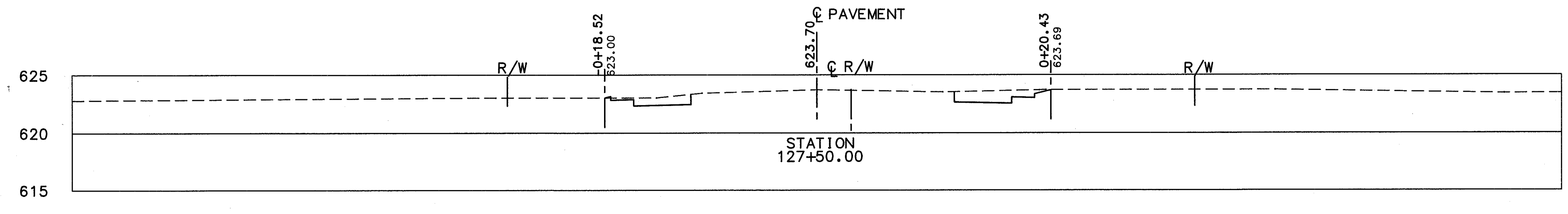
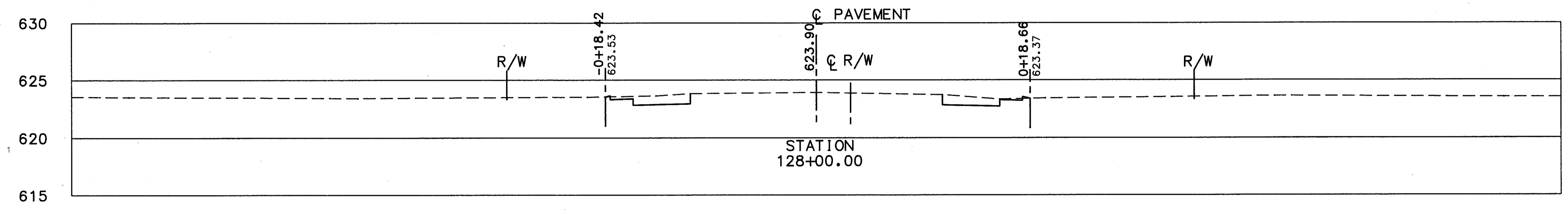
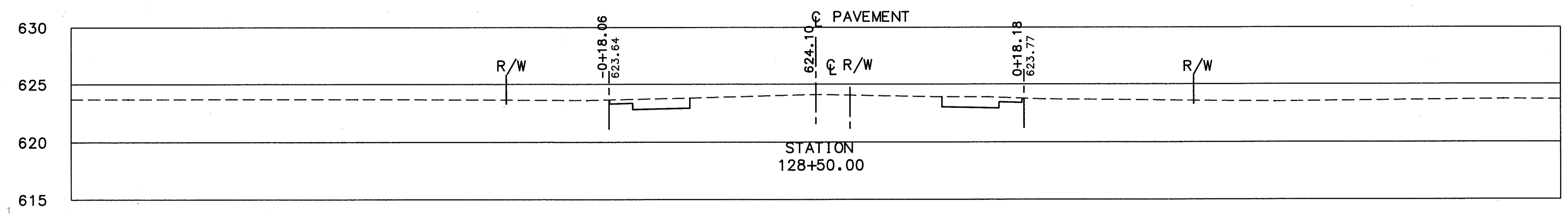
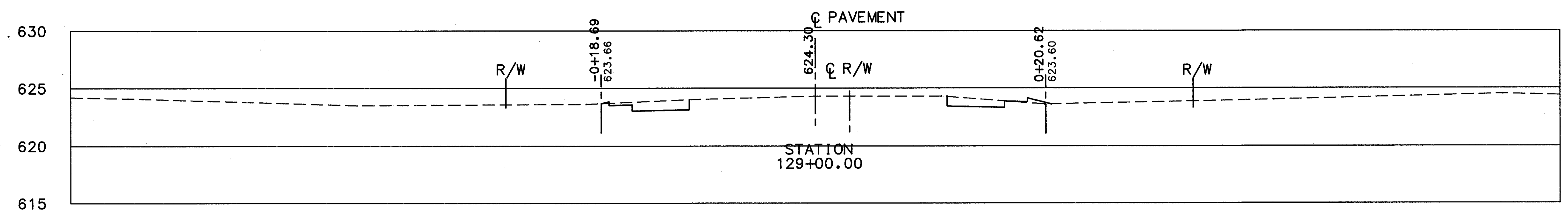



-0+65 -0+60 -0+55 -0+50 -0+45 -0+40 -0+35 -0+30 -0+25 -0+20 -0+15 -0+10 -0+05 0+00 0+05 0+10 0+15 0+20 0+25 0+30 0+35 0+40 0+45 0+50 0+55

CALC. JJC  
 BY JJC  
 DATE 12-20  
 CHKD. JJC  
 BY JJC  
 DATE 1-21

LAK-615-5.12

OHIO  
 FHWA  
 REGION



END AREA		VOLUME	
CUT	FILL	CUT	FILL
8.5	0.8		
		17.6	0.7
		17.9	
		19.5	
12.3			
		37.9	

-0+65 -0+60 -0+55 -0+50 -0+45 -0+40 -0+35 -0+30 -0+25 -0+20 -0+15 -0+10 -0+05 0+00 0+05 0+10 0+15 0+20 0+25 0+30 0+35 0+40 0+45 0+50 0+55 0+60 J+65

CROSS-SECTIONS STA. 127+50 TO STA. 129+00

HOPKINS RD.