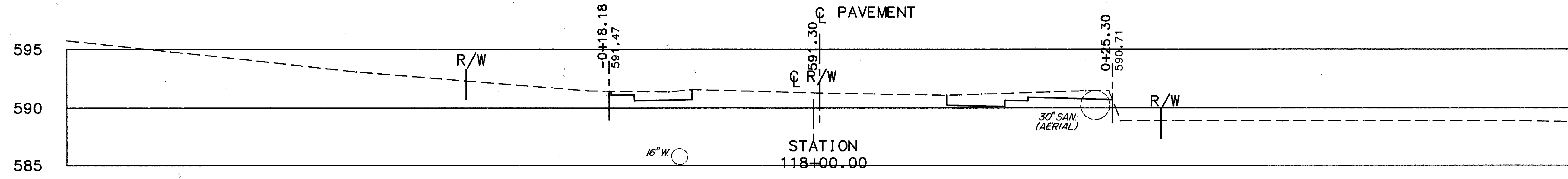
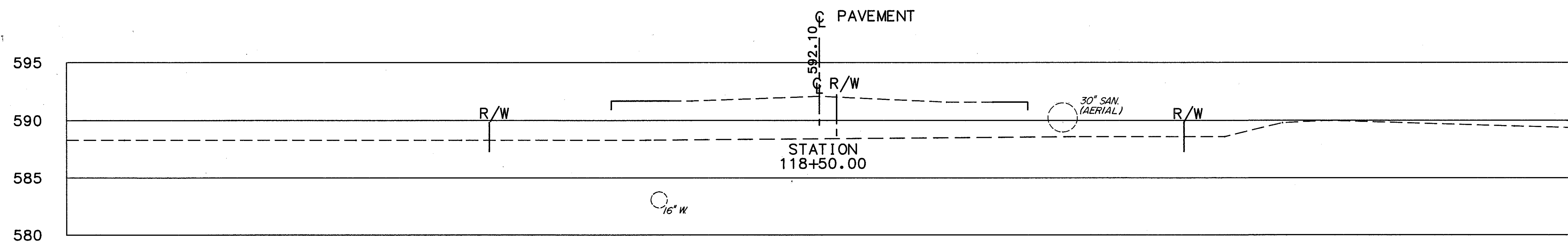
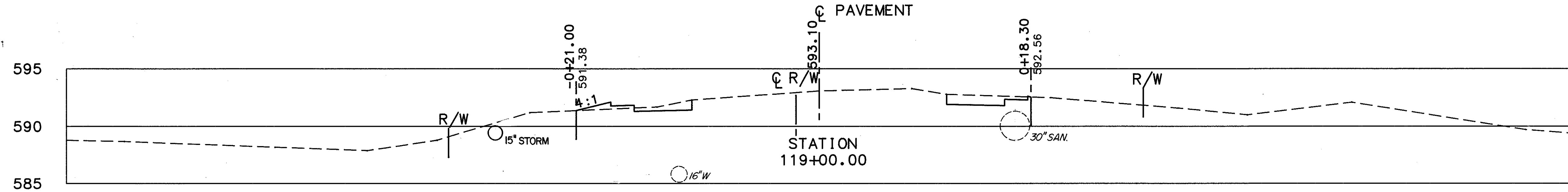
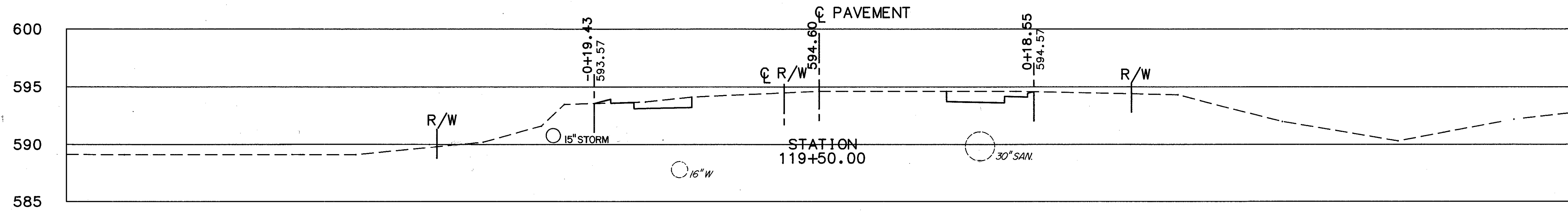


-0+65 -0+60 -0+55 -0+50 -0+45 -0+40 -0+35 -0+30 -0+25 -0+20 -0+15 -0+10 -0+05 0+00 0+05 0+10 0+15 0+20 0+25 0+30 0+35 0+40 0+45 0+50 0+55

CALC. BY JJC
DATE 12-30
CHKD. BY
DATE

LAK-615-5.12

OHIO
FHWA
REGION



-0+65 -0+60 -0+55 -0+50 -0+45 -0+40 -0+35 -0+30 -0+25 -0+20 -0+15 -0+10 -0+05 0+00 0+05 0+10 0+15 0+20 0+25 0+30 0+35 0+40 0+45 0+50 0+55 0+60 0+65

END AREA	VOLUME	
	CUT	FILL
10.3	0.3	
		17.4 1.9
8.5	1.8	14.7 1.5
118+54 8.8	0	
0	0	
STA. 118+35 8.8	0	16.3 0
16.3	0	
		33.0 0

CROSS-SECTIONS STA. 118+00 TO STA. 119+50

HOPKINS RD.