

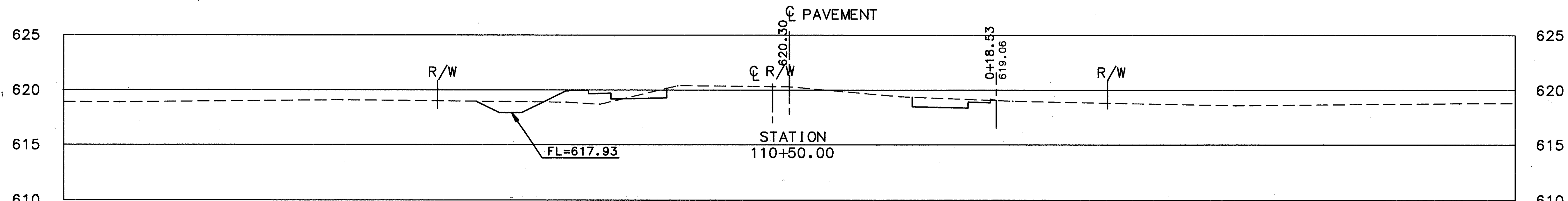
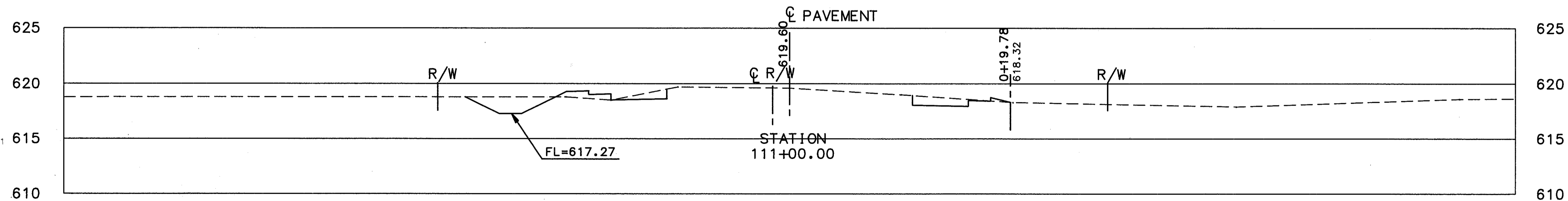
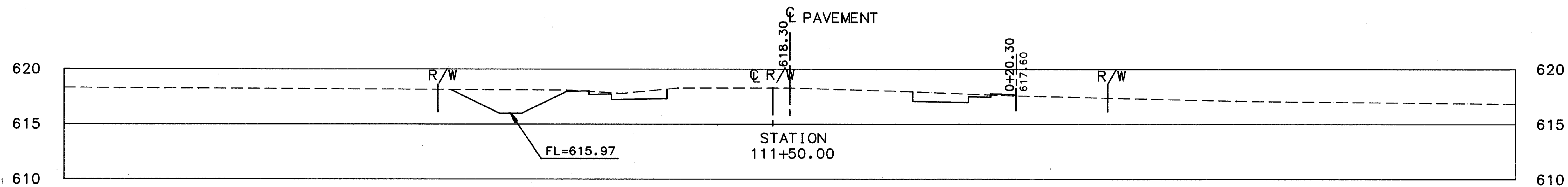
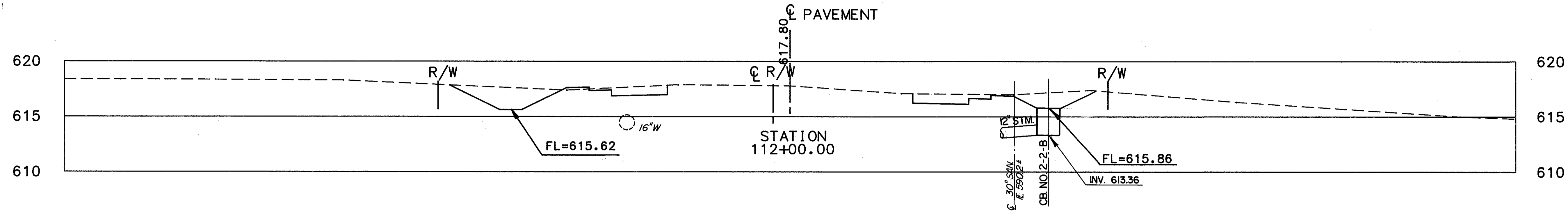
-0+65 -0+60 -0+55 -0+50 -0+45 -0+40 -0+35 -0+30 -0+25 -0+20 -0+15 -0+10 -0+05 0+00 0+05 0+10 0+15 0+20 0+25 0+30 0+35 0+40 0+45 0+50 0+55

CALC. BY JWC
 DATE 12-30
 CHKD BY JWC
 DATE 1-1

LAK-615-5.12

OHIO

FHWA REGION



-0+65 -0+60 -0+55 -0+50 -0+45 -0+40 -0+35 -0+30 -0+25 -0+20 -0+15 -0+10 -0+05 0+00 0+05 0+10 0+15 0+20 0+25 0+30 0+35 0+40 0+45 0+50 0+55 0+60 0+65

END AREA		VOLUME	
CUT	FILL	CUT	FILL
38.0	1.5		
		55.6	1.7
22.0	0.3		
		34.5	2.9
15.3	2.8		
		24.6	7.2
11.3	5.0		
		23.2	8.8

CROSS-SECTIONS STA. 110+50 TO STA. 112+00

HOPKINS RD.