



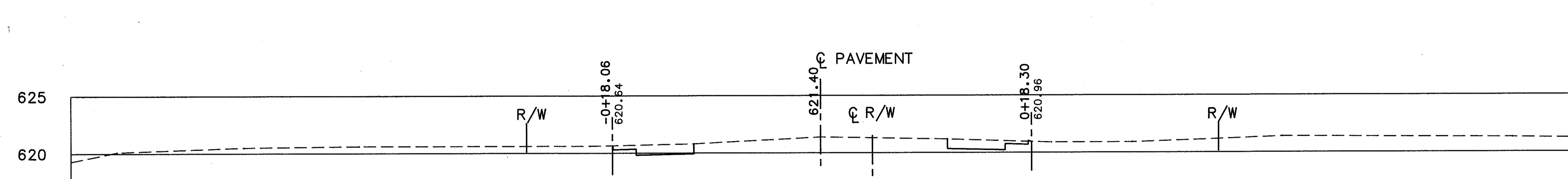
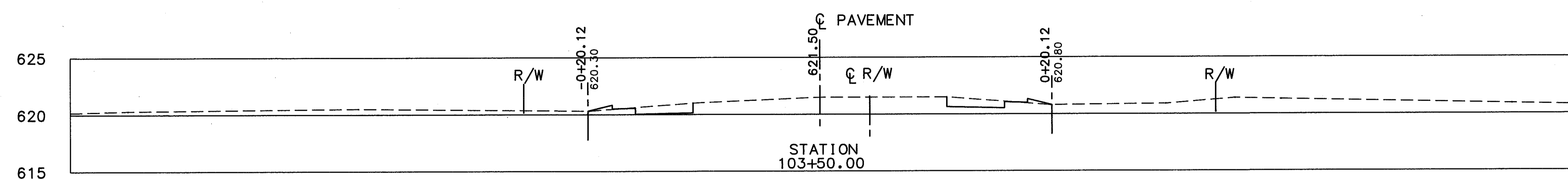
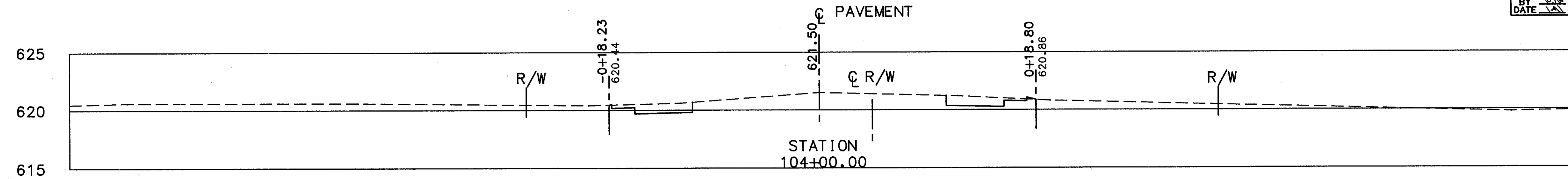
-0+65 -0+60 -0+55 -0+50 -0+45 -0+40 -0+35 -0+30 -0+25 -0+20 -0+15 -0+10 -0+05 0+00 0+05 0+10 0+15 0+20 0+25 0+30 0+35 0+40 0+45 0+50 0+55

CALC. BY JJC  
DATE 12-90  
CHKD. BY [Signature]  
DATE 1/91

LAK-615-5.12

OHIO  
FHWA  
REGION

107  
164



END AREA		VOLUME	
CUT	FILL	CUT	FILL
10.3	0.2		
		16.9	1.9
8.0	1.8		
		16.7	1.7
10.0	0		
		19.4	
		23.0	
11.0			
		21.4	
13.8			

-0+65 -0+60 -0+55 -0+50 -0+45 -0+40 -0+35 -0+30 -0+25 -0+20 -0+15 -0+10 -0+05 0+00 0+05 0+10 0+15 0+20 0+25 0+30 0+35 0+40 0+45 0+50 0+55 0+60 0+65

CROSS-SECTIONS STA. 102+00 TO STA. 104+00

HOPKINS RD.