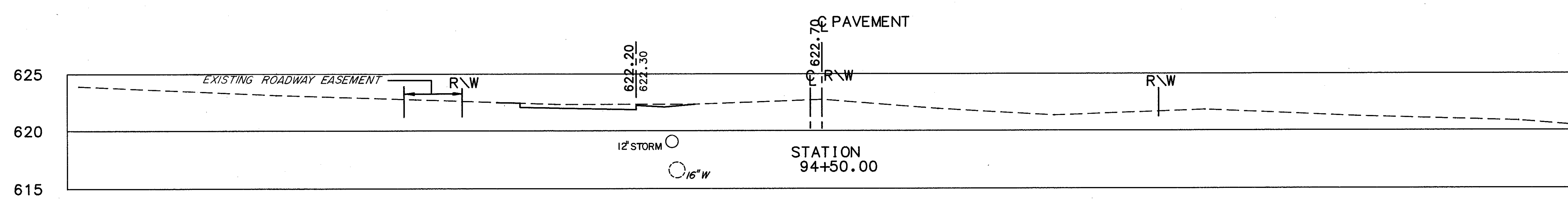
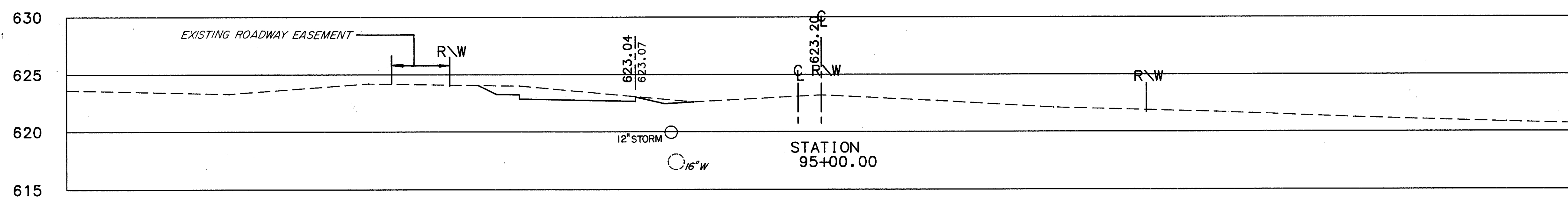
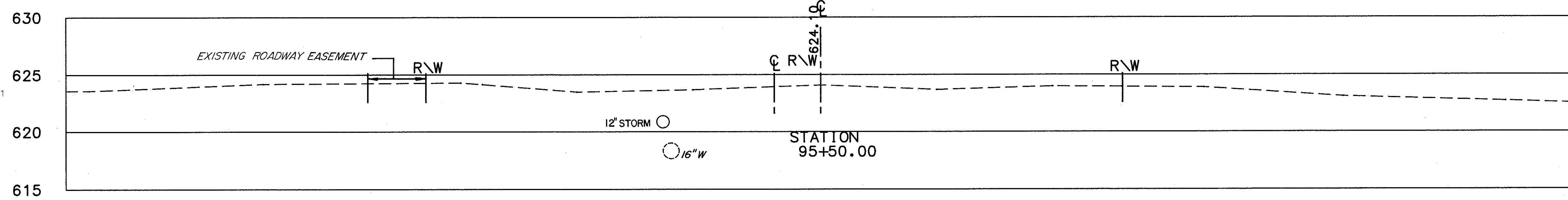
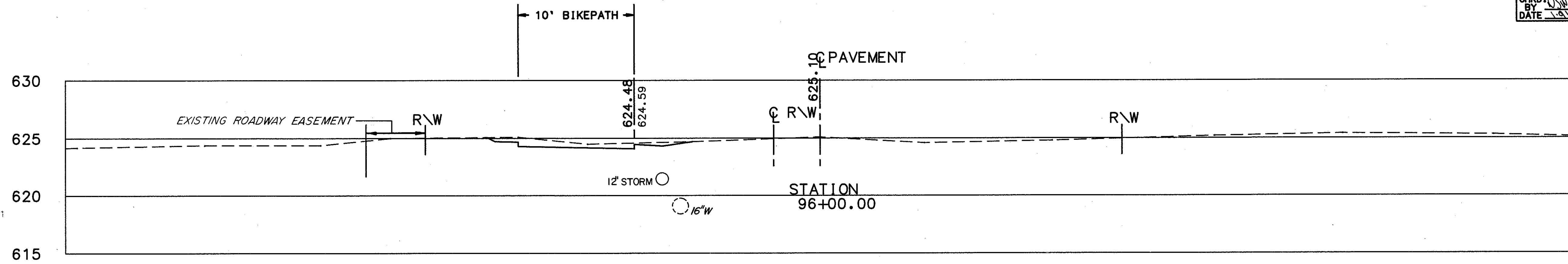



-0+65 -0+60 -0+55 -0+50 -0+45 -0+40 -0+35 -0+30 -0+25 -0+20 -0+15 -0+10 -0+05 0+00 0+05 0+10 0+15 0+20 0+25 0+30 0+35 0+40 0+45 0+50 0+55

CALC. BY JJC
 DATE 12-20
 CHD BY JJC
 DATE 1-97

LAK-615-5.12

OHIO
 FHWA REGION 5



-0+65 -0+60 -0+55 -0+50 -0+45 -0+40 -0+35 -0+30 -0+25 -0+20 -0+15 -0+10 -0+05 0+00 0+05 0+10 0+15 0+20 0+25 0+30 0+35 0+40 0+45 0+50 0+55 0+60 0+65

END AREA	VOLUME	
	CUT	FILL
6.8		
		8.8
3.8		
		3.8
		1.3
9.8		
		12.9
4.1		
		20.0

CROSS-SECTIONS STA. 94+50 TO STA. 96+00

HOPKINS ROAD