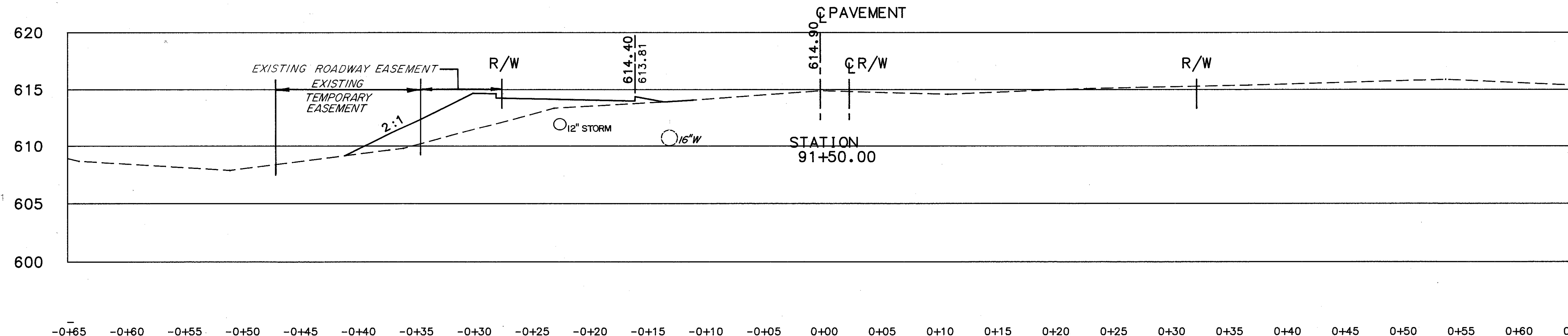
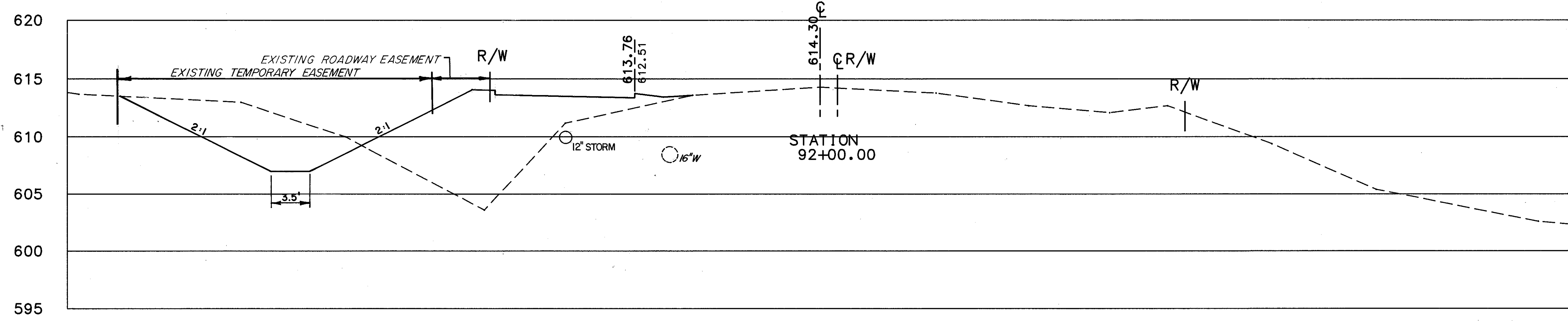
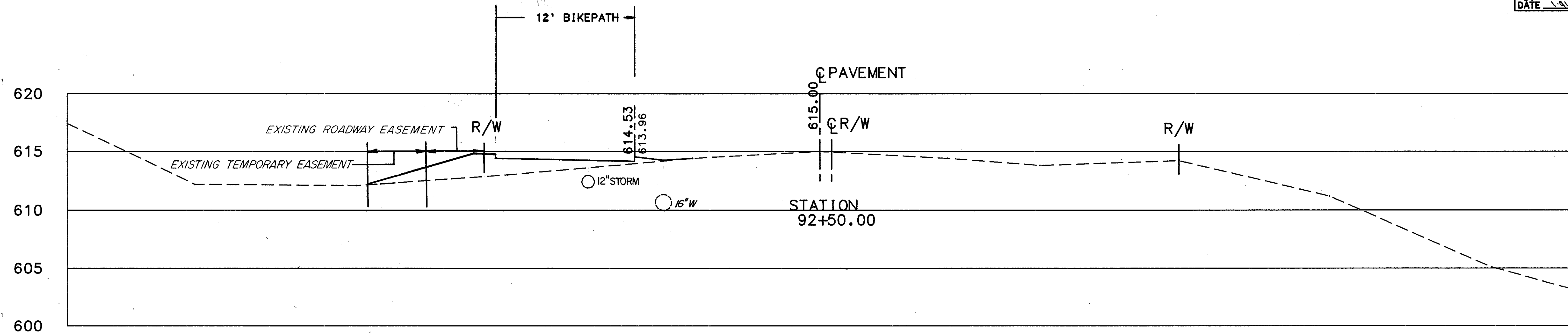


-0+65 -0+60 -0+55 -0+50 -0+45 -0+40 -0+35 -0+30 -0+25 -0+20 -0+15 -0+10 -0+05 0+00 0+05 0+10 0+15 0+20 0+25 0+30 0+35 0+40 0+45 0+50 0+55

CALC. BY JJK  
 DATE 12-27  
 CHKD. BY [Signature]  
 DATE

LAK-615-5.12

OHIO  
 FHWA  
 REGION 5



END	AREA		VOLUME	
	CUT	FILL	CUT	FILL
0	0	26.3		
			55.6	125.1
60.0	60.0	108.8		
			55.6	135.2
0	0	37.2		
			20.9	71.9

-0+65 -0+60 -0+55 -0+50 -0+45 -0+40 -0+35 -0+30 -0+25 -0+20 -0+15 -0+10 -0+05 0+00 0+05 0+10 0+15 0+20 0+25 0+30 0+35 0+40 0+45 0+50 0+55 0+60 0+65

CROSS-SECTIONS STA. 91+50 TO STA. 92+50

HOPKINS ROAD