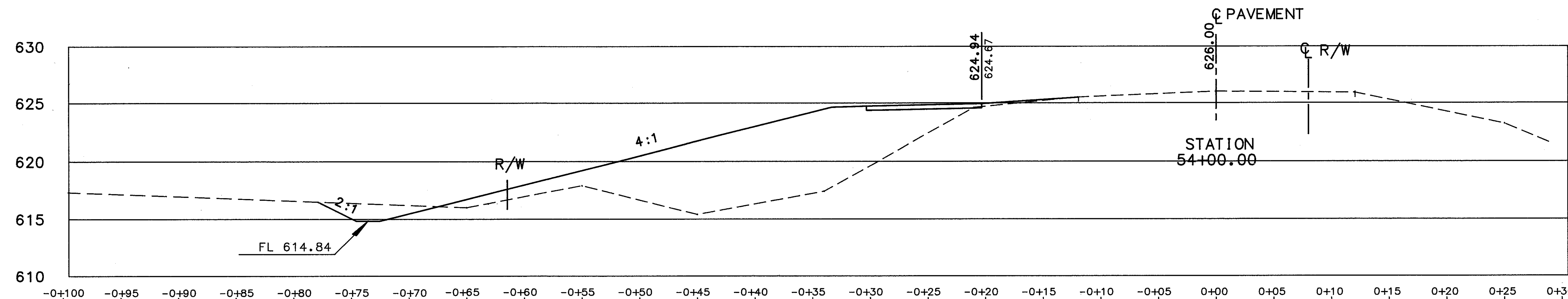
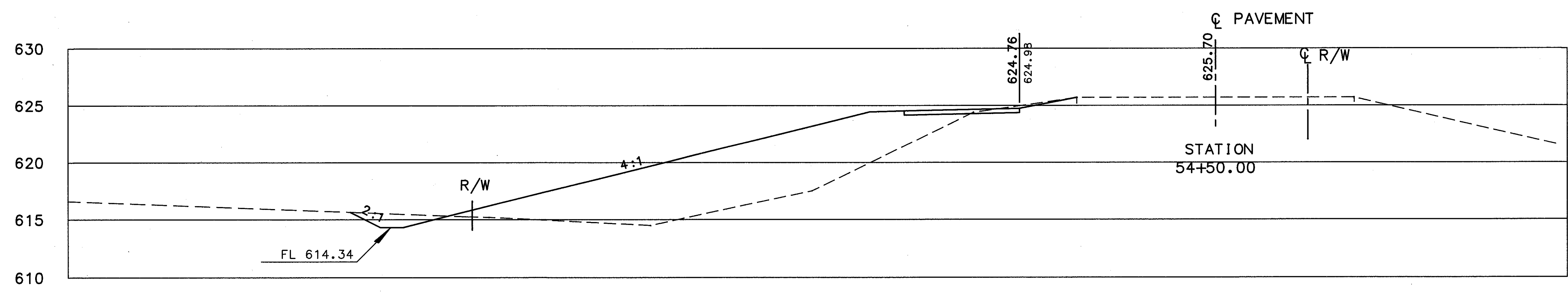
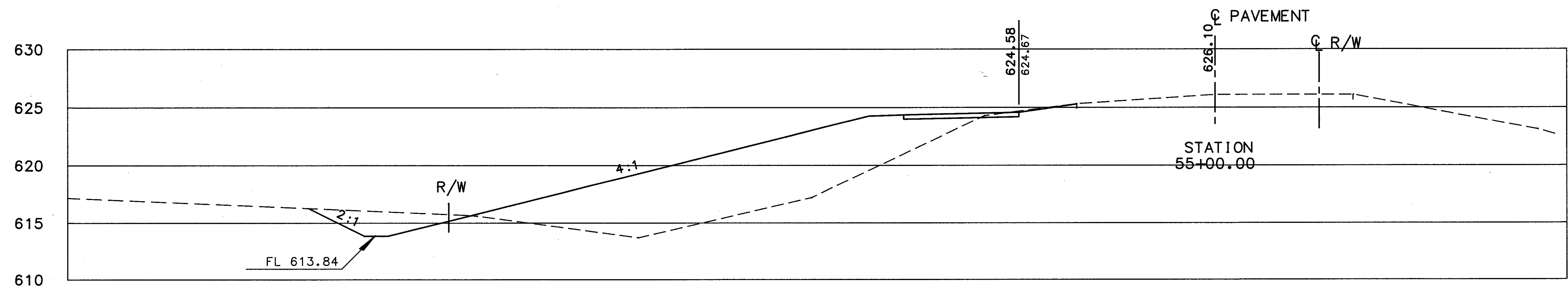


-0+100 -0+95 -0+90 -0+85 -0+80 -0+75 -0+70 -0+65 -0+60 -0+55 -0+50 -0+45 -0+40 -0+35 -0+30 -0+25 -0+20 -0+15 -0+10 -0+05 0+00 0+05 0+10 0+15 0+20

CALC. BY JJK  
 DATE 11/90  
 CHKD. BY J/W  
 DATE 1/91

LAK-615-5.12

OHIO  
 FHWA REGION 5  
 85  
 164



END	AREA		VOLUME	
	CUT	FILL	CUT	FILL
55+00.00	17.3	174.8		
54+50.00	6.1	166.4	21.7	315.9
54+00.00	9.2	169.5	14.2	311.0
			13.1	295.5

CROSS-SECTIONS STA. 54+00 TO STA. 55+00

HOPKINS ROAD