

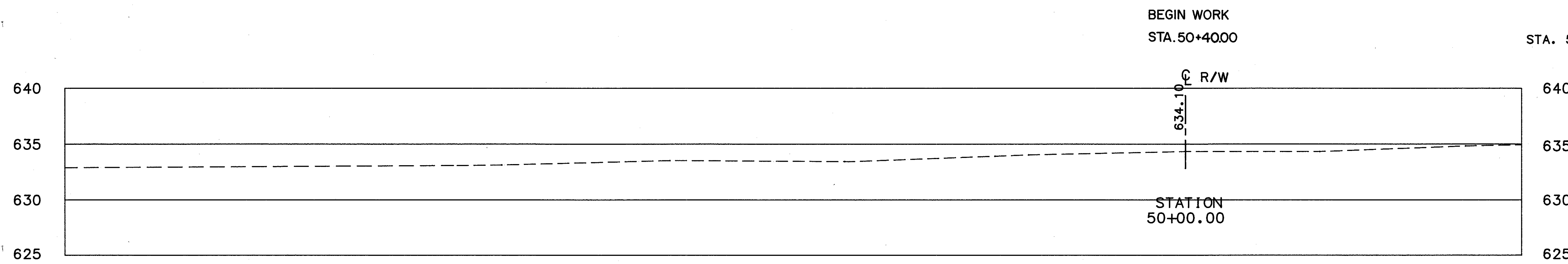
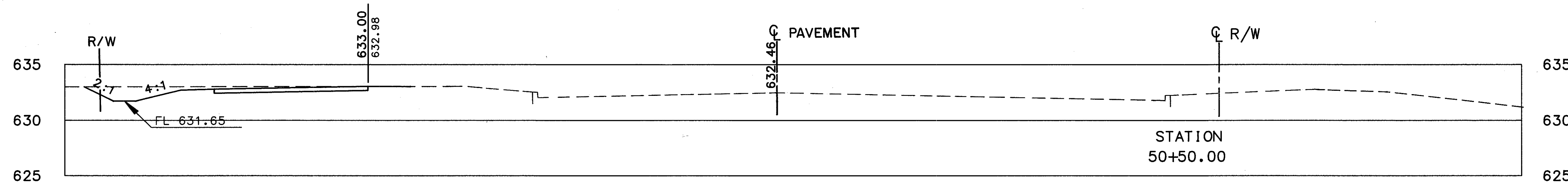
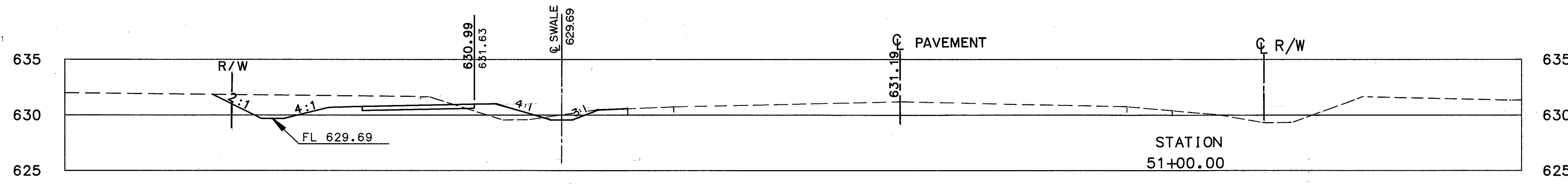
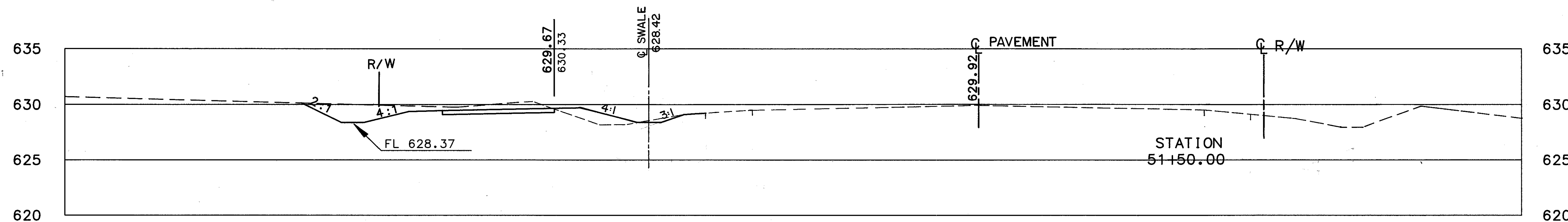
-0+100 -0+95 -0+90 -0+85 -0+80 -0+75 -0+70 -0+65 -0+60 -0+55 -0+50 -0+45 -0+40 -0+35 -0+30 -0+25 -0+20 -0+15 -0+10 -0+05 0+00 0+05 0+10 0+15 0+20

CALC. BY *[Signature]*
 DATE 12/10
 CHKD. BY *[Signature]*
 DATE 1/9

LAK-615-5.12

OHIO
 FHWA REGION 5

83
 164



END AREA		VOLUME	
CUT	FILL	CUT	FILL
27.0	0		
		55.1	0
		44.2	0
		2.8	0
0	0		

-0+100 -0+95 -0+90 -0+85 -0+80 -0+75 -0+70 -0+65 -0+60 -0+55 -0+50 -0+45 -0+40 -0+35 -0+30 -0+25 -0+20 -0+15 -0+10 -0+05 0+00 0+05 0+10 0+15 0+20 0+25 0+30

CROSS-SECTIONS STA. 50+00 TO STA. 51+50

HOPKINS ROAD