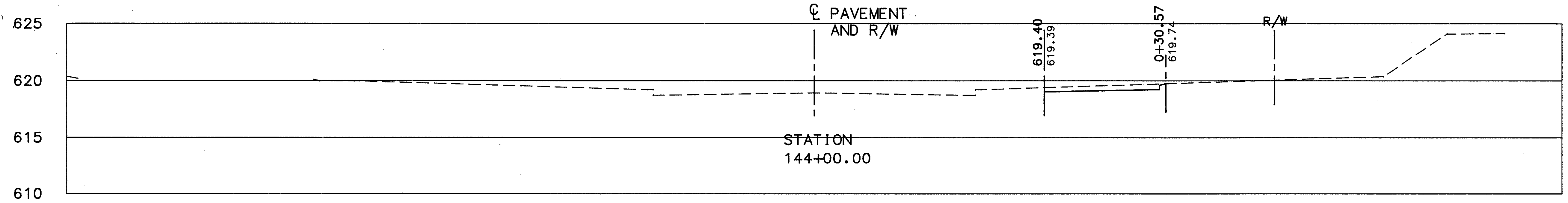
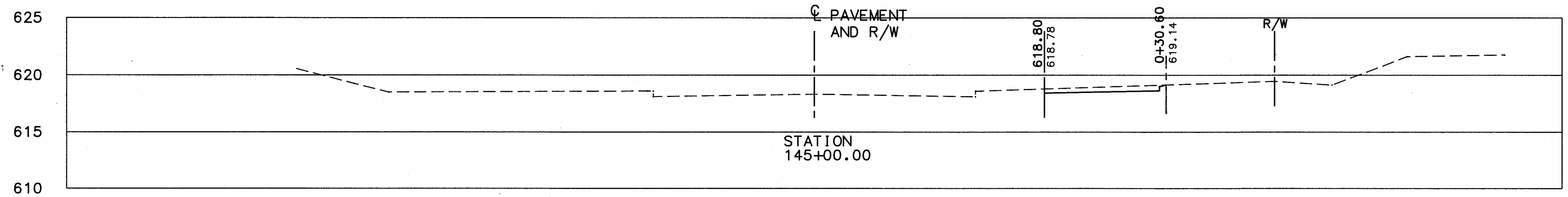
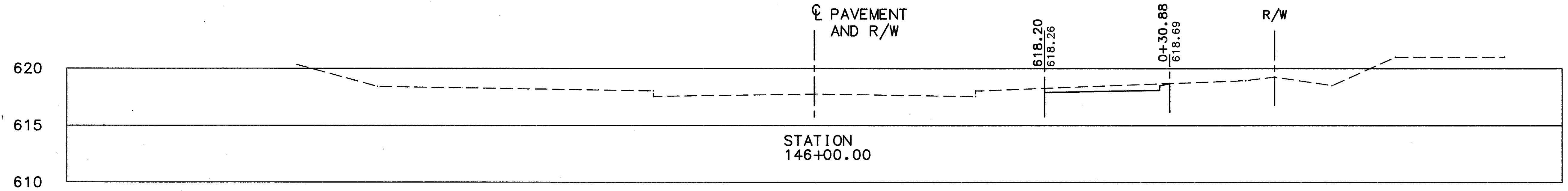
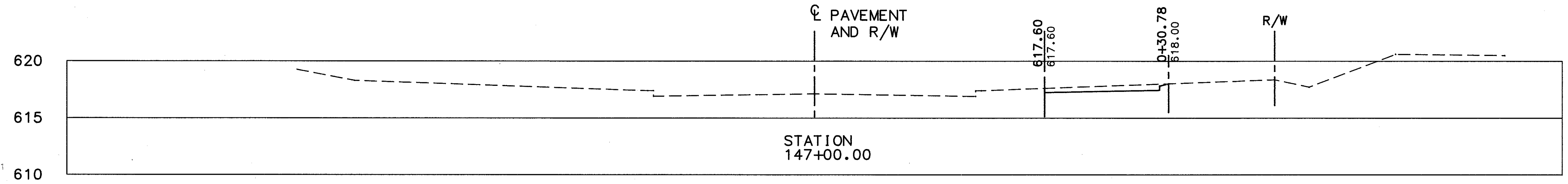


-0+65 -0+60 -0+55 -0+50 -0+45 -0+40 -0+35 -0+30 -0+25 -0+20 -0+15 -0+10 -0+05 0+00 0+05 0+10 0+15 0+20 0+25 0+30 0+35 0+40 0+45 0+50 0+55

CALC. BY JKK
 DATE 12/19/00
 CHKD. BY DLW
 DATE 1/19/01

LAK-615-5.12

OHIO
 FHWA REGION 5



END AREA	VOLUME	
	CUT	FILL
4.9		
		17.6
4.6		
		16.1
4.1		
		14.6
3.8		
		14.4

-0+60 -0+55 -0+50 -0+45 -0+40 -0+35 -0+30 -0+25 -0+20 -0+15 -0+10 -0+05 0+00 0+05 0+10 0+15 0+20 0+25 0+30 0+35 0+40 0+45 0+50 0+55 0+60

CROSS-SECTIONS STA. 144+00 TO STA. 147+00

CENTER STREET EXTENSION