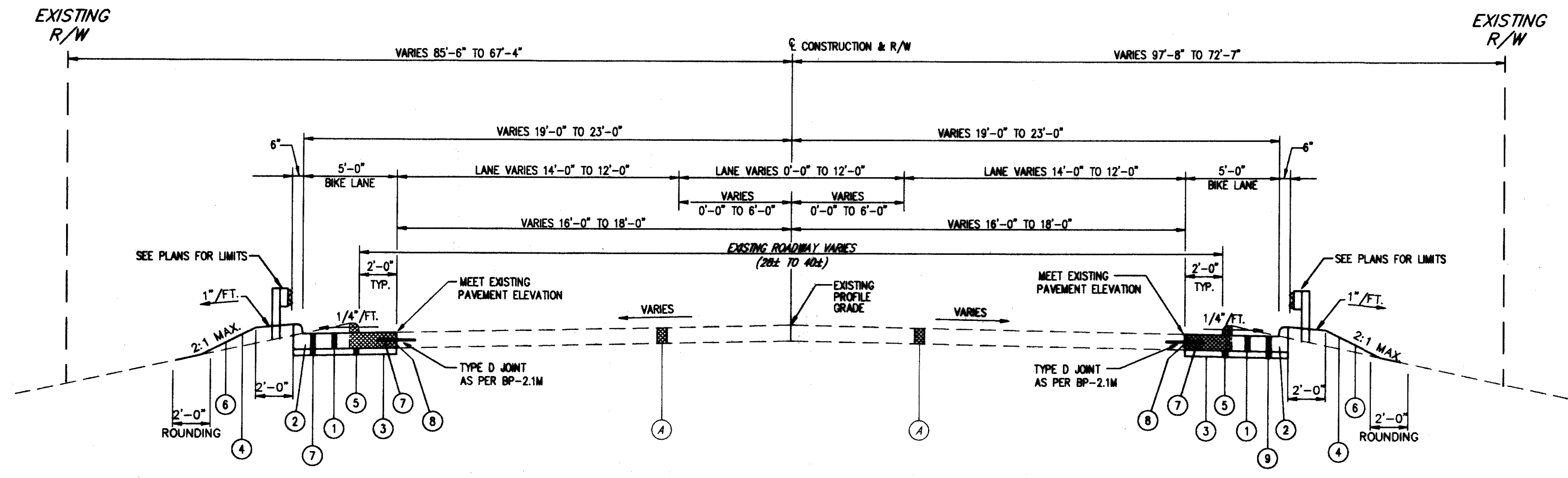
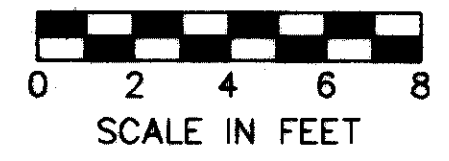


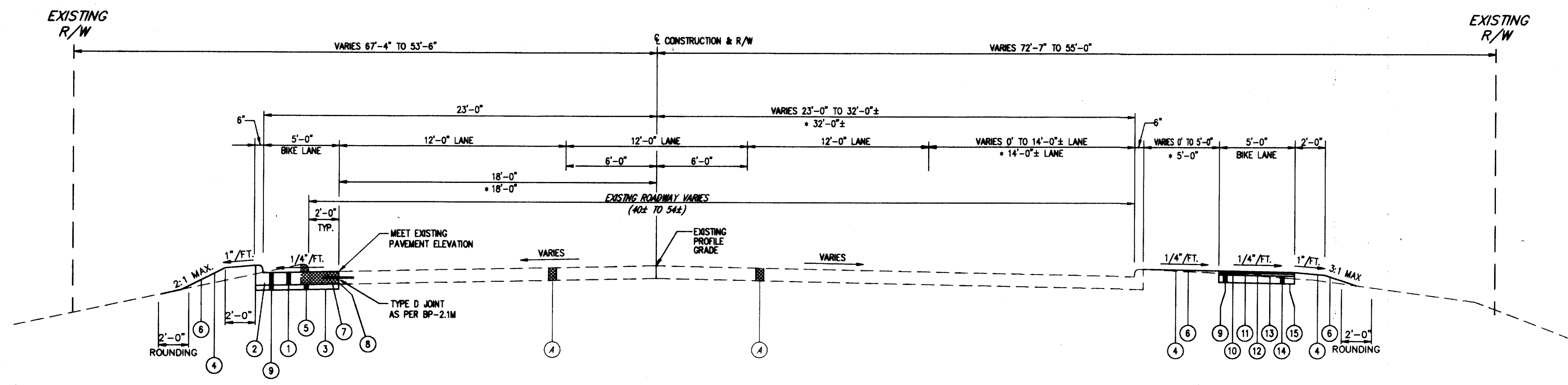
# TYPICAL SECTIONS



**NORMAL TAPER SECTION**  
**MUNSON ROAD**  
 STA. 77+00.00 TO STA. 77+89.00 = 89.00 LIN. FT.

- LEGEND**
- ① ITEM 452 - 10" PLAIN CONCRETE PAVEMENT
  - ② ITEM 830 - CURB, TYPE 2-A
  - ③ ITEM 203 - SUBGRADE COMPACTION
  - ④ ITEM 660 - SODDING, UNSTAKED
  - ⑤ ITEM 304 - 4" AGGREGATE BASE, AS PER PLAN
  - ⑥ ITEM 203 - LINEAR GRADING, AS PER PLAN
  - ⑦ ITEM 202 - PAVEMENT REMOVED
  - ⑧ ITEM 255 - FULL DEPTH PAVEMENT SAWING
  - ⑨ ITEM 203 - EXCAVATION NOT INCLUDING EMBANKMENT CONSTRUCTION
  - ⑩ ITEM 448 - 1-1/4" ASPHALT CONCRETE, SURFACE COURSE TYPE 1, PG64-22
  - ⑪ ITEM 407 - TACK COAT FOR INTERMEDIATE COURSE
  - ⑫ ITEM 448 - 1-3/4" ASPHALT CONCRETE, INTERMEDIATE COURSE TYPE 2, PG64-22
  - ⑬ ITEM 408 - BITUMINOUS PRIME COAT
  - ⑭ ITEM 304 - 6" AGGREGATE BASE, AS PER PLAN
  - ⑮ ITEM SPECIAL - SOIL STERILANT

- EXISTING LEGEND**
- Ⓐ EXISTING 10" PLAIN CONCRETE PAVEMENT



**NORMAL TAPER & 4 LANE SECTION**  
**MUNSON ROAD**  
 STA. 77+89.00 TO STA. 78+39.00 = 50.00 LIN. FT.  
 +STA. 78+39.00 TO STA. 79+43.60 = 104.60 LIN. FT.  
 154.60 LIN. FT.

H:\CT\92535\CAD\WORKING\PRINT\4.DWG PLOT: 1/4"=1'