
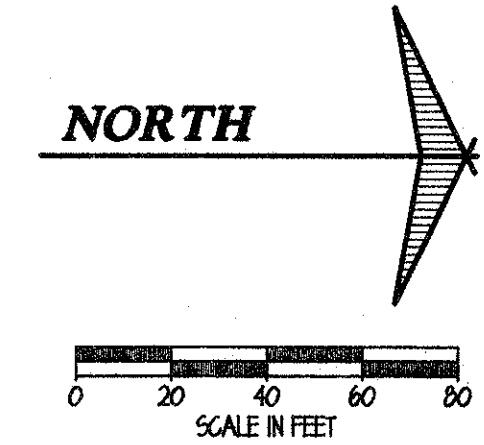


**SIGNING NOTE:**  
 ALL SIGN SHEETING SHALL BE TYPE G  
 UNLESS NOTED AS TYPE H (SIGNS  
 NOTED AS "F.Y.G." ARE FLORESCENT  
 YELLOW-GREEN)



SUBMISSIONS / REVISIONS	

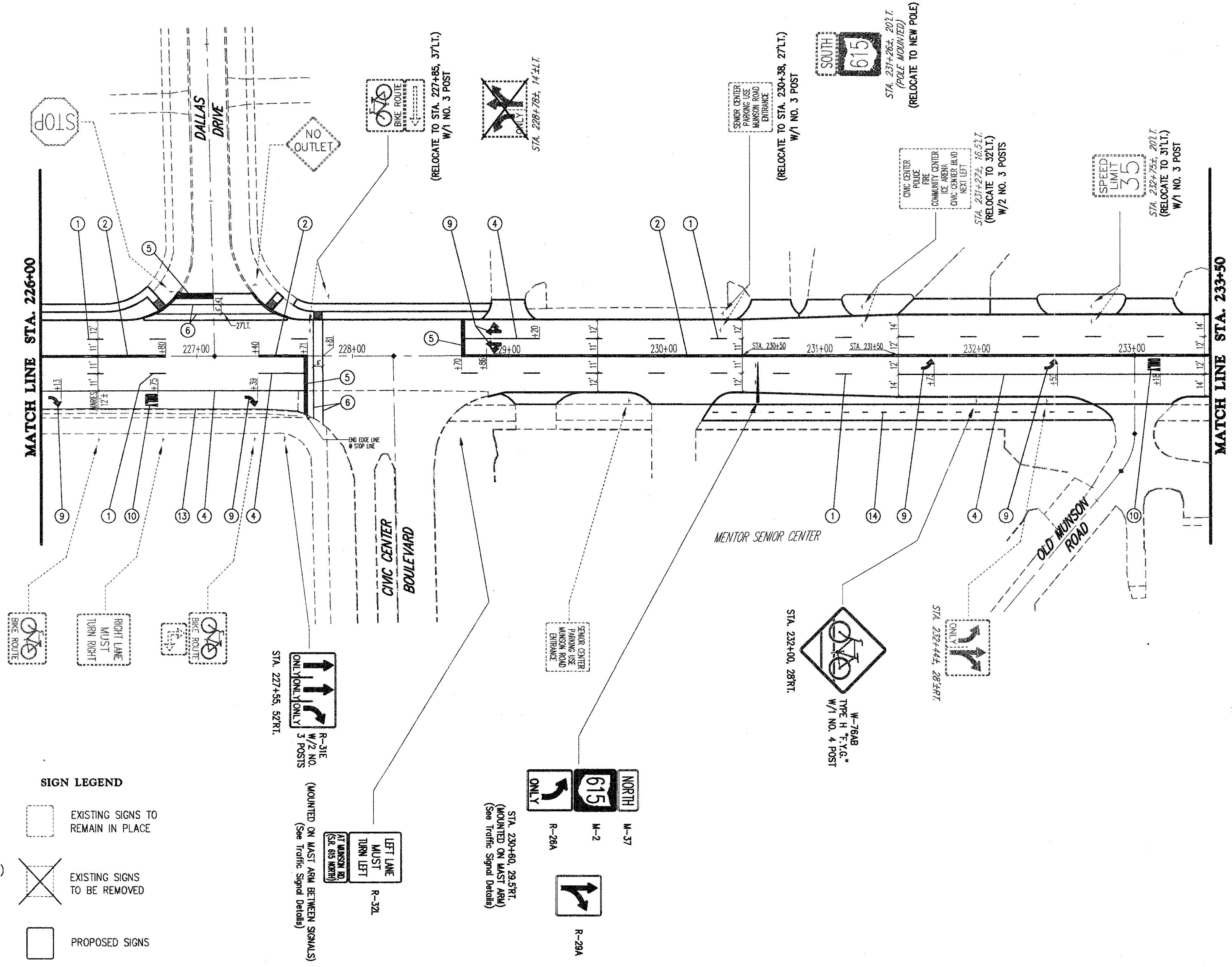
**CENTER STREET (STATE ROUTE 615)  
 ROADWAY IMPROVEMENTS  
 PAVEMENT MARKING  
 & SIGNING PLAN  
 STA. 226+00 TO STA. 233+50**



DATE:	APRIL 1989
DRAWN BY:	J.L.C.
CHECKED BY:	C.C.H.
APPROVED BY:	
SCALE:	HOR: 1" = 40'
VERT:	
CONTRACT NO.	98387
SHEET NO.	86
OF	103

- PAVEMENT MARKING LEGEND**
- ① ITEM 642 - LANE LINE
  - ② ITEM 642 - CENTER LINE, DOUBLE, SOLID
  - ③ ITEM 642 - CENTER LINE, SOLID, BROKEN
  - ④ ITEM 645 - CHANNELIZING LINE
  - ⑤ ITEM 645 - STOP LINE
  - ⑥ ITEM 645 - CROSSWALK LINE
  - ⑦ ITEM 642 - TRANSVERSE LINE, YELLOW (12' O.C.)
  - ⑧ ITEM 642 - TRANSVERSE LINE, WHITE (12' O.C.)
  - ⑨ ITEM 645 - LANE ARROW
  - ⑩ ITEM 645 - WORD ON PAVEMENT, 72"
  - ⑪ ITEM 642 - ISLAND MARKING
  - ⑫ ITEM 642 - DOTTED LINE (WHITE)
  - ⑬ ITEM 642 - EDGE LINE
  - ⑭ ITEM 642 - BIKE PATH CENTER LINE, DASHED

- SIGN LEGEND**
- EXISTING SIGNS TO REMAIN IN PLACE
  - EXISTING SIGNS TO BE REMOVED
  - PROPOSED SIGNS



COPYRIGHT - DATE: 04-12-89 10:49, CT CONSULTANTS INC., P:\1989\89387\SSK\ASBPTM\DWG\_PLOT1.dwg