


THE PROPOSED PAVEMENT MARKINGS SHOWN ON THE PLANS FROM STA. 167+70± TO STA. 192+70± ARE APPROXIMATE AND ARE INTENDED FOR USE AS A GUIDE FOR THE CONTRACTOR TO REPLACE THE EXISTING PAVEMENT MARKINGS AFTER THE ASPHALT OVERLAY OPERATION.

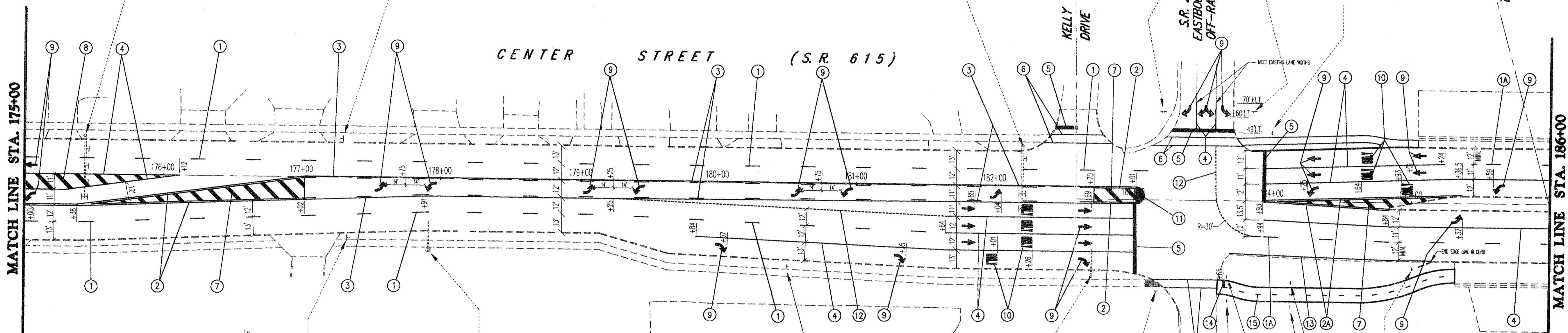


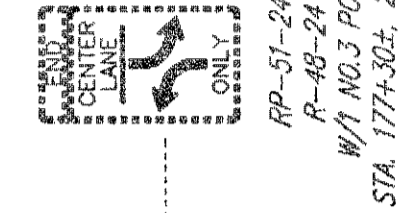
THE CONTRACTOR SHALL CONTACT THE CITY OF MENTOR ENGINEERING DEPARTMENT FOR A PRE-CONSTRUCTION MEETING PRIOR TO BEGINNING ASPHALT OVERLAY OPERATIONS WITHIN THIS AREA IN ORDER TO DISCUSS ANY ADJUSTMENTS TO THE PAVEMENT MARKING LOCATIONS. THE CITY OF MENTOR CONTACT IS:

PAUL GIUPA
ASSISTANT TO THE CITY ENGINEER - TRAFFIC
(440) 974-5785

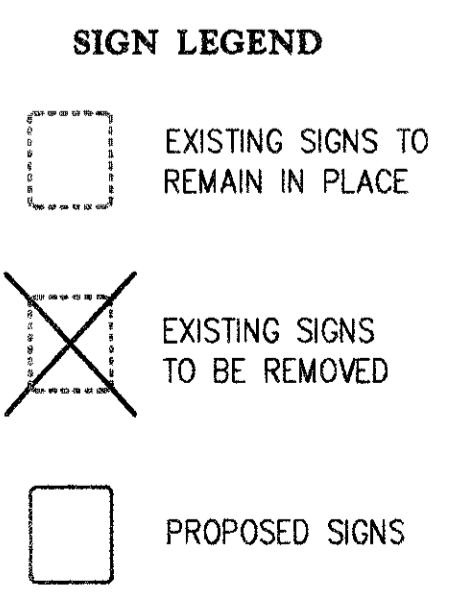
FAILURE TO CONTACT THE CITY OF MENTOR TO ARRANGE SAID MEETING MAY RESULT IN THE NON-PAYMENT OF ALL OR A PORTION OF THE PAVEMENT MARKINGS IN THIS AREA, OR THE CONTRACTOR MAY BE REQUIRED TO REMOVE AND RELOCATE PAVEMENT MARKINGS AS DIRECTED BY THE ENGINEER AT NO COST TO THE OWNER.



SIGN SUPPORT, 10'-16.20"
DESIGN 12, 45° ARM
STA. 175+43±, 28± FT.



- PAVEMENT MARKING LEGEND**
- ① ITEM 642 - LANE LINE
 - ② ITEM 645 - LANE LINE
 - ③ ITEM 642 - CENTER LINE, DOUBLE, SOLID
 - ④ ITEM 645 - CENTER LINE, DOUBLE, SOLID
 - ⑤ ITEM 642 - CENTER LINE, SOLID, BROKEN
 - ⑥ ITEM 645 - CHANNELIZING LINE
 - ⑦ ITEM 645 - STOP LINE
 - ⑧ ITEM 645 - CROSSWALK LINE
 - ⑨ ITEM 642 - TRANSVERSE LINE, YELLOW (12' O.C.)
 - ⑩ ITEM 642 - TRANSVERSE LINE, WHITE (12' O.C.)
 - ⑪ ITEM 645 - LANE ARROW
 - ⑫ ITEM 645 - WORD ON PAVEMENT, 72"
 - ⑬ ITEM 642 - ISLAND MARKING
 - ⑭ ITEM 642 - DOTTED LINE (WHITE)
 - ⑮ ITEM 642 - EDGE LINE
 - ⑯ ITEM 642 - BIKE PATH CENTER LINE, DASHED
 - ⑰ ITEM 642 - BIKE PATH STOP LINE (12")



SIGNING NOTE:
ALL SIGN SHEETING SHALL BE TYPE G UNLESS NOTED AS TYPE H (SIGNS NOTED AS "F.Y.G." ARE FLORESCENT YELLOW-GREEN)

RAISED PAVEMENT MARKER REMOVAL
ALL EXISTING RAISED PAVEMENT MARKERS (RPW) WITHIN THE ASPHALT OVERLAY LIMITS SHALL BE REMOVED AS DESCRIBED IN ITEM 203, RAISED PAVEMENT MARKERS REMOVED FOR STORAGE, EXCEPT THAT THE RPMS SHALL BE DISPOSED OF BY THE CONTRACTOR AND THE COST OF THE RPW REMOVAL & DISPOSAL SHALL BE INCLUDED IN OTHER ASPHALT OVERLAY ITEMS.

**CENTER STREET (STATE ROUTE 615)
ROADWAY IMPROVEMENTS
PAVEMENT MARKING
& SIGNING PLAN
STA. 175+00 TO STA. 186+00**

CT Consultants, Inc.
Engineers • Architects • Planners
Willoughby • Mentor • Columbus • North Canton • Youngstown

DATE:	APRIL, 1999
DRAWN BY:	J.J.C.
CHECKED BY:	C.C.H.
APPROVED BY:	
SCALE:	
HOR.:	1" = 40'
VERT.:	
CONTRACT NO.:	98387
SHEET NO.:	81
OF:	103

COPYRIGHT - DATE: 05-25-99 11:52, CT CONSULTANTS INC. IN 1999\8837\503\8837.MXD, PLOT: 1-40