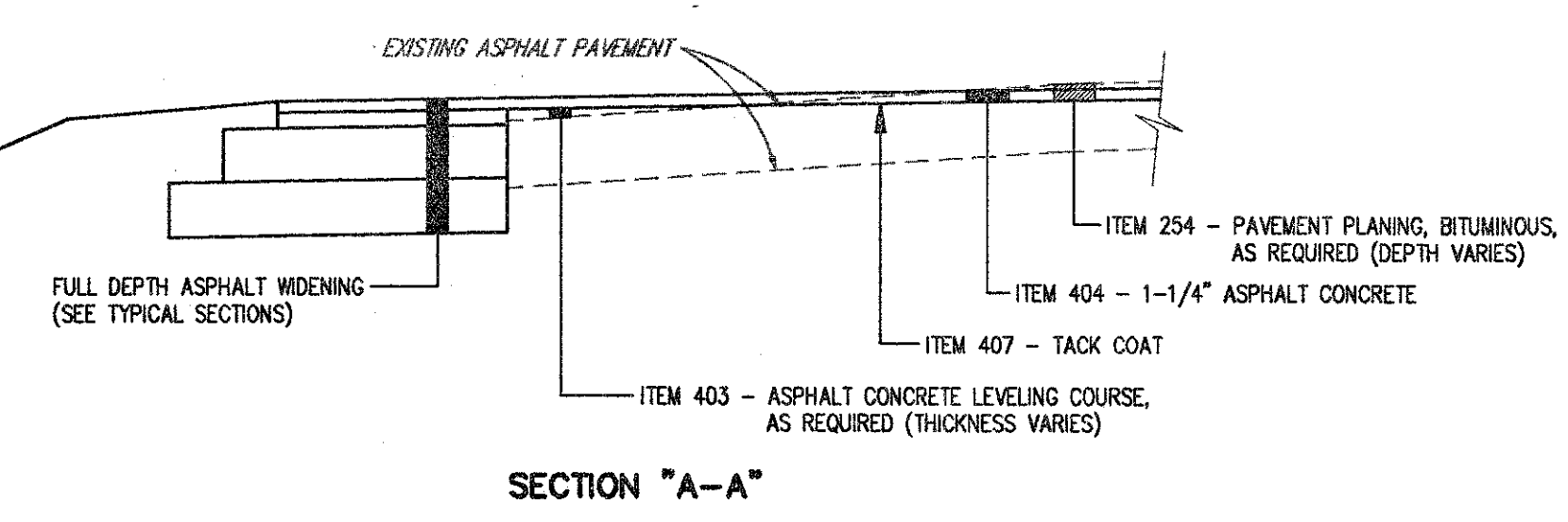


REVISIONS / REVISIONS

**CENTER STREET (STATE ROUTE 615)
ROADWAY IMPROVEMENTS
INTERSECTION DETAILS
CENTER STREET / EDGEWOOD DRIVE
WESTPORT DRIVE INTERSECTION**

CT Consultants, Inc.
Engineers • Architects • Planners
Willoughby • Mentor • Columbus • North Canton • Youngstown

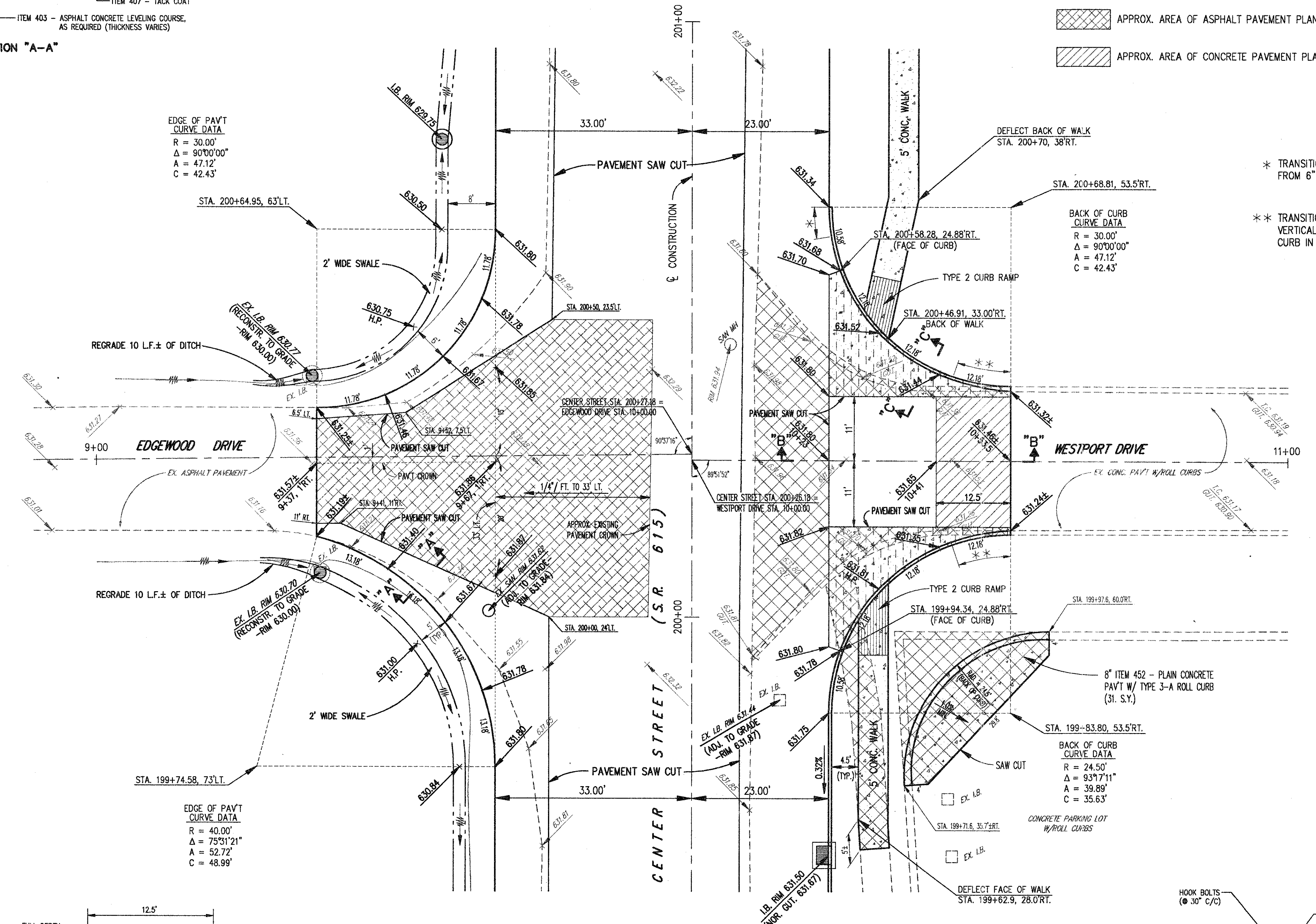
DATE:	APRIL, 1999
DRAWN BY:	J.J.C.
CHECKED BY:	C.C.H.
APPROVED BY:	
HOR. SCALE:	1" = 10'
VERT. SCALE:	
CONTRACT NO.:	98387
SHEET NO. OF	31 103



SECTION "A-A"

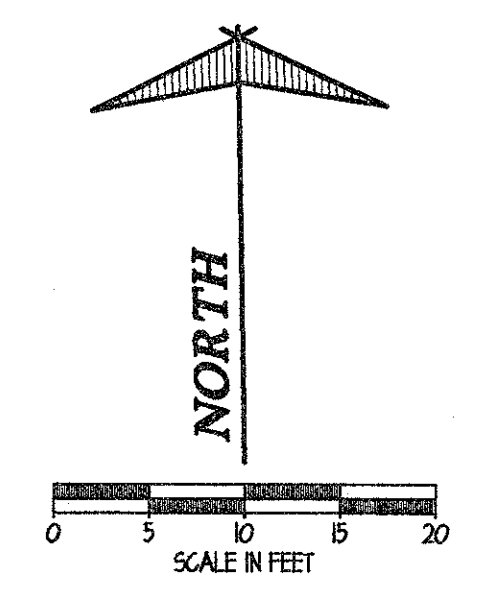
EDGE OF PAVT
CURVE DATA
R = 30.00'
Δ = 90°00'00"
A = 47.12'
C = 42.43'

EDGE OF PAVT
CURVE DATA
R = 40.00'
Δ = 75°31'21"
A = 52.72'
C = 48.99'



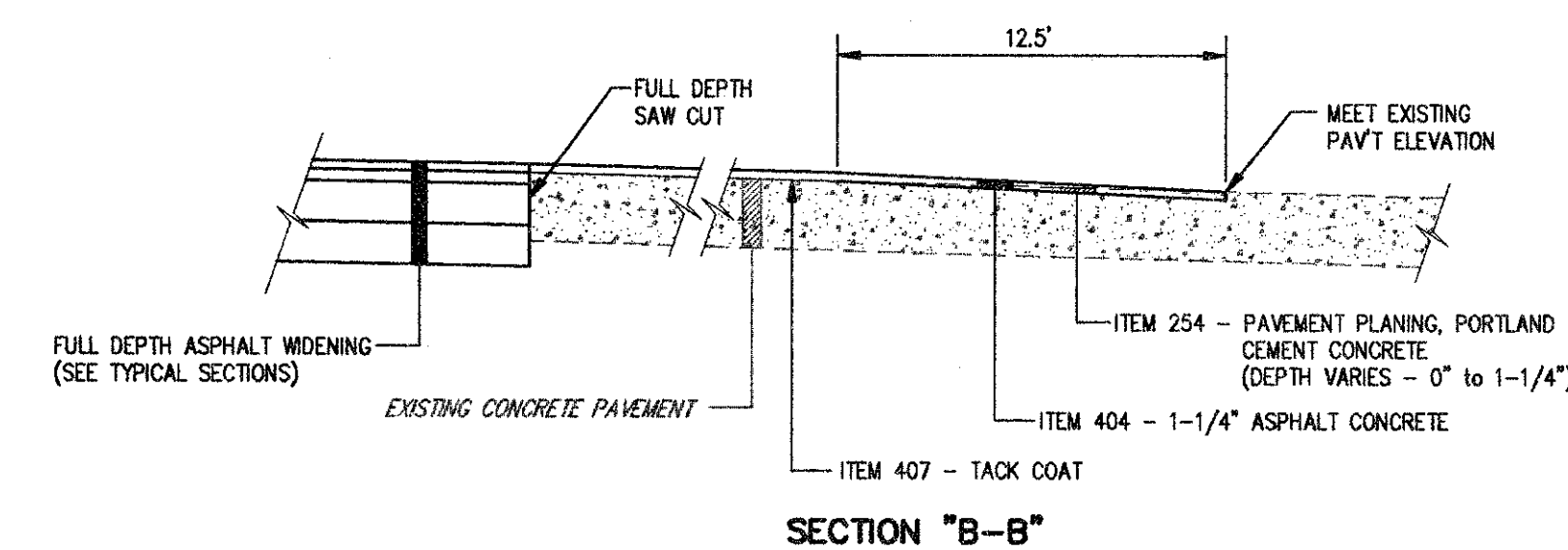
NOTE: ALL ELEVATIONS SHOWN ALONG CURBS ARE GUTTER ELEVATIONS UNLESS OTHERWISE INDICATED.

- NEW CONCRETE PAVEMENT/SIDEWALK
- EXISTING CONC. PAVT TO BE REMOVED
- NEW CONCRETE PAVEMENT W/ASPHALT OVERLAY
- APPROX. AREA OF ASPHALT PAVEMENT PLANING
- APPROX. AREA OF CONCRETE PAVEMENT PLANING

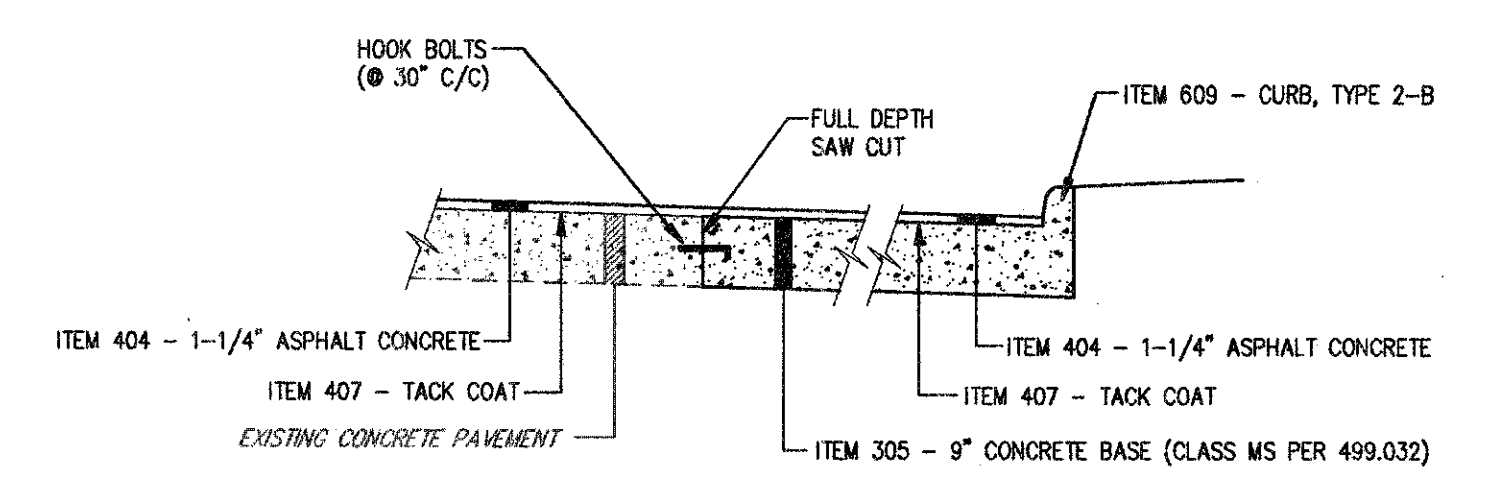


* TRANSITION CURB HEIGHT FROM 6" TO 0" IN 5'-0".
** TRANSITION CURB FROM TYPE 2-B VERTICAL CURB TO TYPE 3-B ROLL CURB IN 10'-0".

COPYRIGHT - DATE: 05-13-99 10:30 A.M. CT CONSULTANTS INC. H:\1998\98387\SR615\INTERSECTION.DWG PLOT:1-10



SECTION "B-B"



SECTION "C-C"