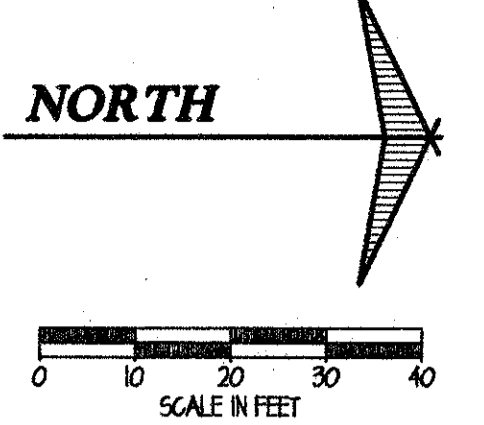
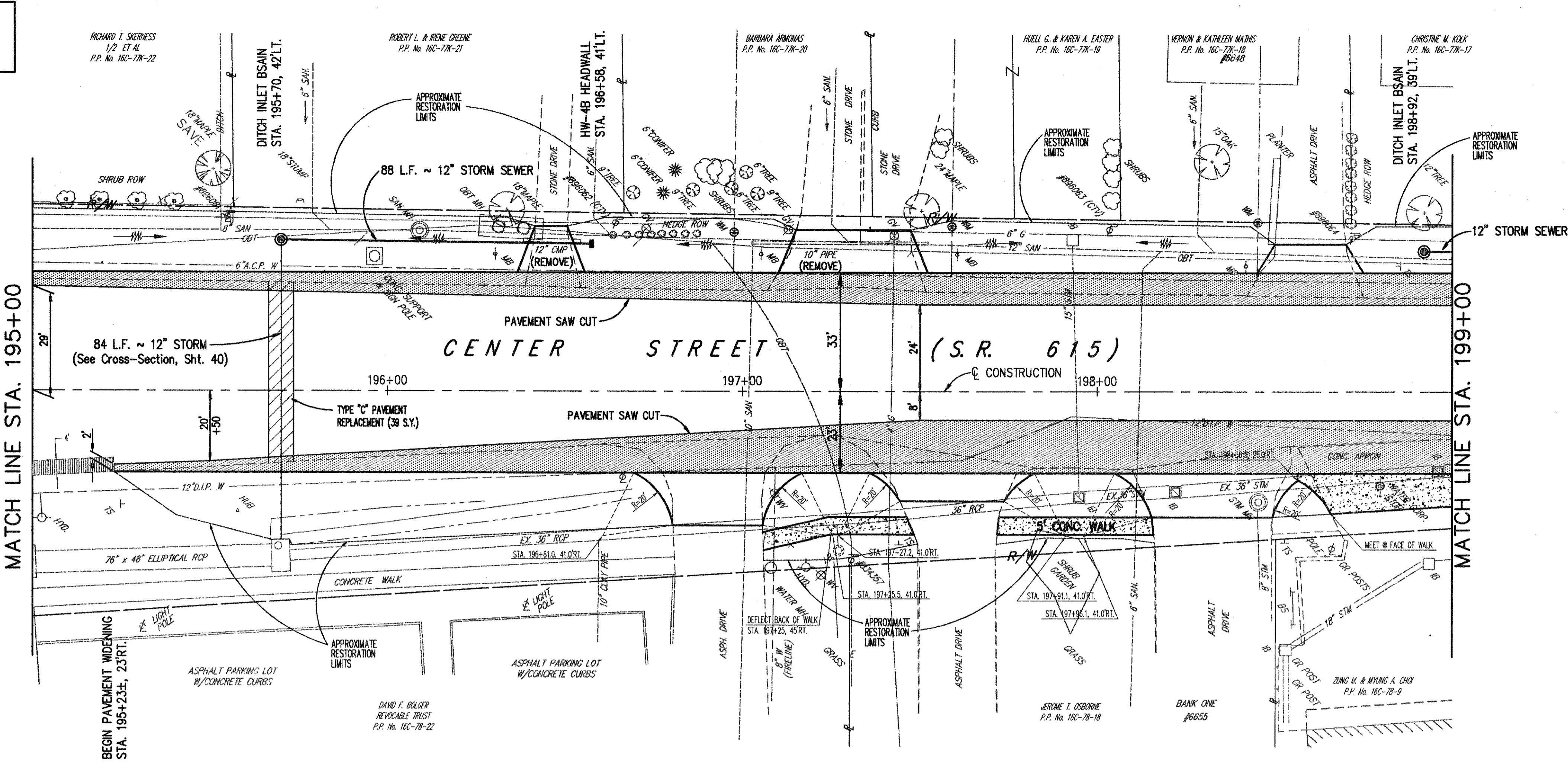


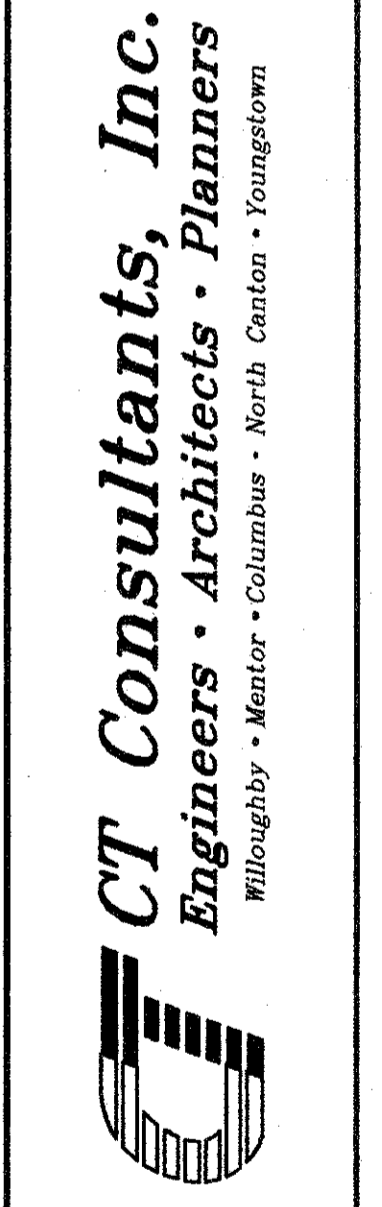
BENCH MARK:  
TOP CHISELED ON TOP NORTH  
SIDE CONC. BASE FOR LT. POLE  
STA. 196+56± RT.  
ELEV. 633.63



- LEGEND**
- PROPOSED ASPHALT WIDENING SECTION
  - PROPOSED CONCRETE PAVEMENT AND/OR WALK
  - PAVEMENT PLANING, BITUMINOUS (Thickness Varies, 0\"/>

EXISTING PROFILE ELEVATIONS	195+00	196+00	197+00	198+00	199+00
640					640
635					635
630					630
625					625
620					620
615					615
610					610
605					605
	633.27	633.08	632.86	632.80	632.65
					632.58
					632.53
					632.37
					632.23

**CENTER STREET (STATE ROUTE 615)  
ROADWAY IMPROVEMENTS  
CENTER STREET  
PLAN & PROFILE  
STA. 195+00 TO STA. 199+00**



DATE:	DECEMBER, 1998
DRAWN BY:	J.J.C.
CHECKED BY:	C.C.H.
APPROVED BY:	
SCALE:	
HOR.:	1" = 20'
VERT.:	1" = 5'
CONTRACT NO.:	98387
SHEET NO.:	17
OF:	103

COPYRIGHT - DATE: 05-11-99 12:28 CT CONSULTANTS INC. H:\9808\9808\9808\9808.DWG PLOT11-20