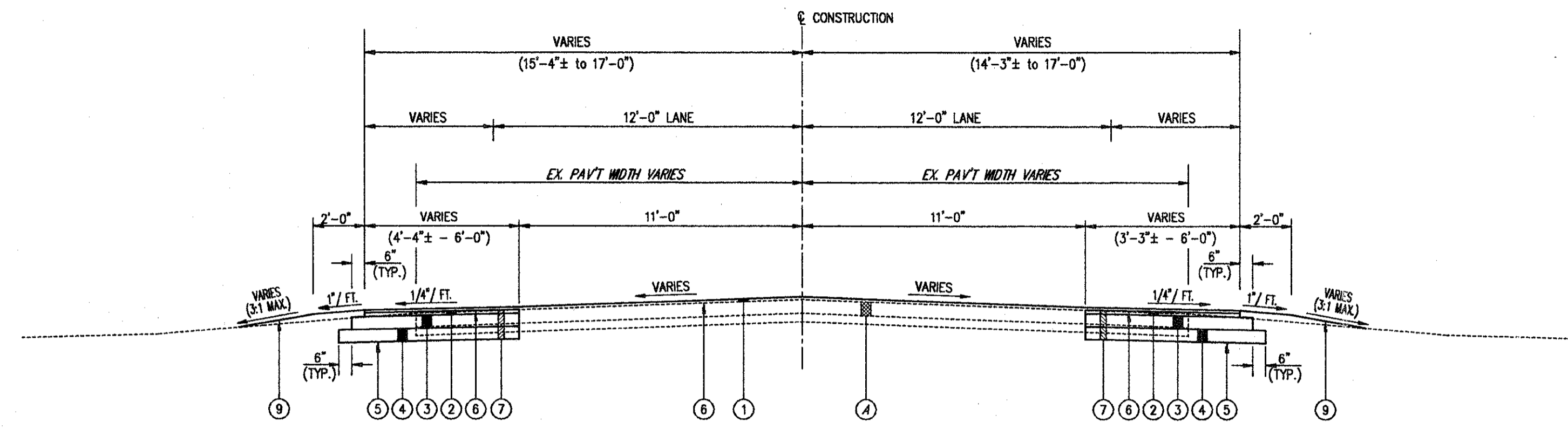
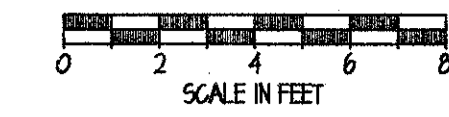


NOTE: TYPICAL SECTIONS ARE INTENDED TO SHOW GENERAL ROADWAY AND PAVEMENT FEATURES ONLY. FOR FURTHER DETAILS SEE PLAN AND PROFILES, PAVEMENT DETAILS AND CROSS-SECTIONS.

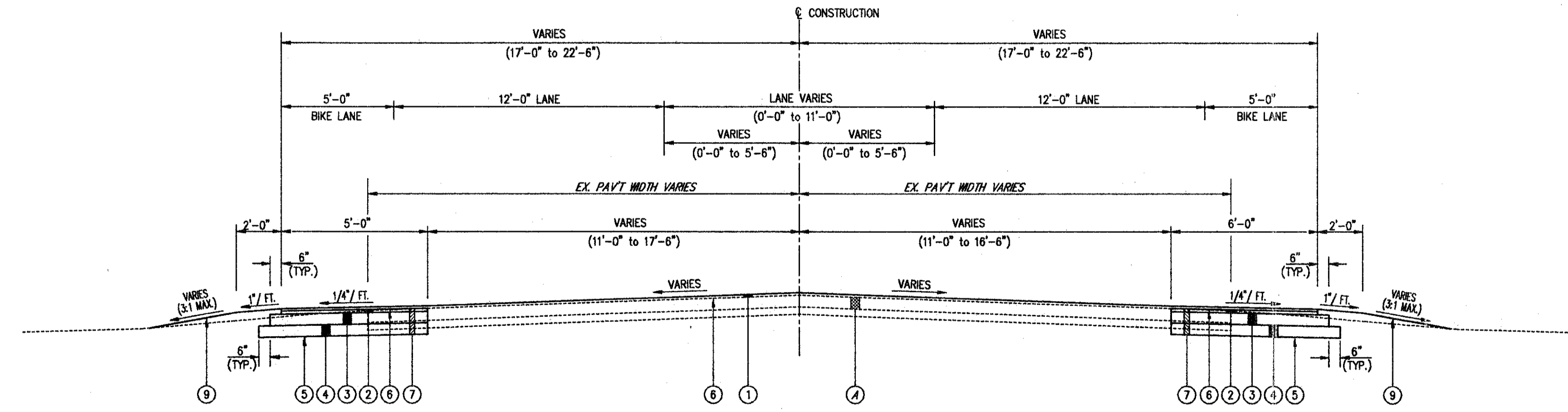


MUNSON ROAD TYPICAL SECTION
STA. 5+85.0 TO STA. 6+15.0 = 30.0 L.F.

LEGEND

- ① ITEM 404 - 1-1/4" ASPHALT CONCRETE
- ② ITEM 402 - 1-3/4" ASPHALT CONCRETE
- ③ ITEM 301 - 6" BITUMINOUS AGGREGATE BASE
- ④ ITEM 304 - 6" AGGREGATE BASE
- ⑤ ITEM 203 - SUBGRADE COMPACTION
- ⑥ ITEM 407 - TACK COAT (0.10 Gals./S.Y.)
- ⑦ ITEM 203 - EXCAVATION, NOT INCLUDING EMBANKMENT CONSTRUCTION
- ⑧ ITEM 203 - EMBANKMENT
- ⑨ ITEM SPEC - RESTORATION (SEEDING & MULCHING)
- ⑩ ITEM 608 - 4" CONCRETE WALK
- ⑪ ITEM 609 - CONCRETE CURB, TYPE 6

④ EXISTING ASPHALT PAVEMENT (6"± AVG. THICKNESS)



MUNSON ROAD TYPICAL SECTION
STA. 6+15.0 TO STA. 7+50.0 = 135.0 L.F.

COPYRIGHT - DATE: 07-15-89 09:56 CT CONSULTANTS INC. H:\VMP\10887\10887\10887.DWG PLOT:1148

SUBMISSIONS / REVISIONS

**CENTER STREET (STATE ROUTE 615)
ROADWAY IMPROVEMENTS
TYPICAL SECTIONS**

CT Consultants, Inc.
Engineers • Architects • Planners
Willoughby • Mentor • Columbus • North Canton • Youngstown

DATE:	MARCH, 1999
DRAWN BY:	J.J.C.
CHECKED BY:	C.C.H.
APPROVED BY:	
SCALE:	
HOR.	1/4" = 1'-0"
VERT.	1/4" = 1'-0"
CONTRACT NO.	98387
SHEET NO.	OF
9	103