

UTILITY OWNERSHIP

THE FOLLOWING UTILITIES AND OWNERS ARE LOCATED WITHIN THE WORK LIMITS OF THIS PROJECT:

AMERITECH TELEPHONE COMPANY
13630 LORAIN AVE. ROOM 400
CLEVELAND, OHIO 44111
ATTN: MR. DAVE ZIEL
FACILITY ENGINEER
PHONE: (216) 587-6206

THE EAST OHIO GAS COMPANY
1201 EAST 55TH STREET
CLEVELAND, OHIO 44103
ATTN: MR. MILT RADOVIC
PHONE: (216) 736-6675

CLEVELAND ELECTRIC ILLUMINATING CO.
55 PUBLIC SQUARE P.O. BOX 5000
CLEVELAND, OHIO 44101
ATTN: MR. GLEN YOUNG
MR. TIM DENZLER
PHONE: (216) 479-3452

CONTINENTAL CABLEVISION
CONSTRUCTION DEPARTMENT
77 NORTH ST. CLAIR STREET
PAINESVILLE, OHIO 44077
ATTN: MR. ROSS PAPPAS
PHONE: (216) 953-1582

OHIO WATER SERVICE COMPANY
8644 STATION STREET P.O. BOX 960
MENTOR, OHIO 44061-0960
ATTN: MR. KEITH E. NUTTER P.E.
DISTRIBUTION MANAGER
PHONE: (216) 255-3421

LAKE COUNTY UTILITIES DEPARTMENT
105 EAST MAIN STREET
PAINESVILLE, OHIO 44077
ATTN: MR. ALBERT SAARI
PHONE: (216) 664-3247

THE CITY OF MENTOR
8500 CIVIC CENTER BLVD.
MENTOR, OHIO 44060
ATTN: MR. JOHN KONRAD
PHONE: (216) 255-1100

THE LOCATION OF THE UNDERGROUND UTILITIES SHOWN ON THE PLANS ARE AS OBTAINED FROM THE OWNERS OF THE UTILITY AS REQUIRED BY SECTION 153.64 O.R.C.

PROPERTY MAP & SCHEMATIC PLAN

FOR

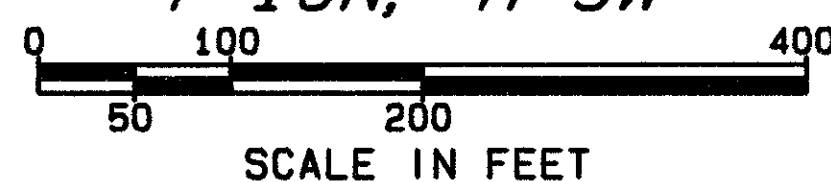
LAK - 615 - 2.82

(AKA CENTER STREET)

CITY OF MENTOR, LAKE COUNTY

PART OF LOT 8&9, TRACT 3, LOT 7&9, TRACT 2, BACON & CHURCH LOTS

T=10N, R=9W



CALC. BY		OHIO	177
DATE		FHWA	199
CHKD. BY		REGION	5
BY			
DATE			

LAK - 615 - 2.82

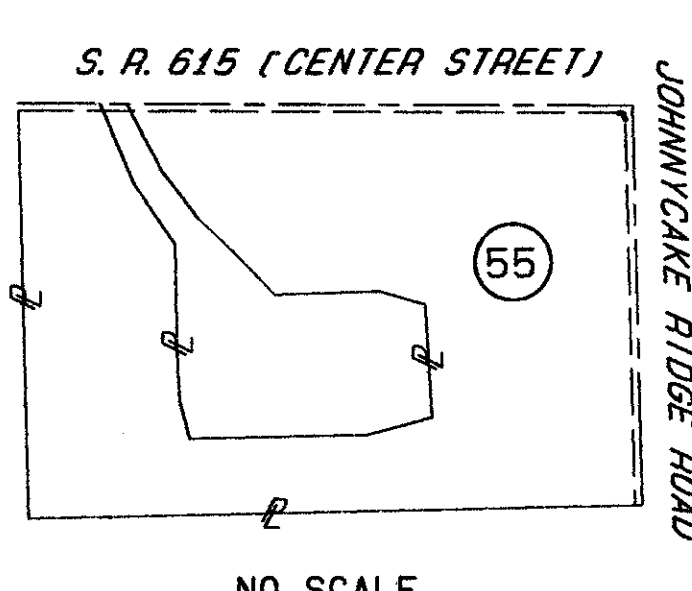
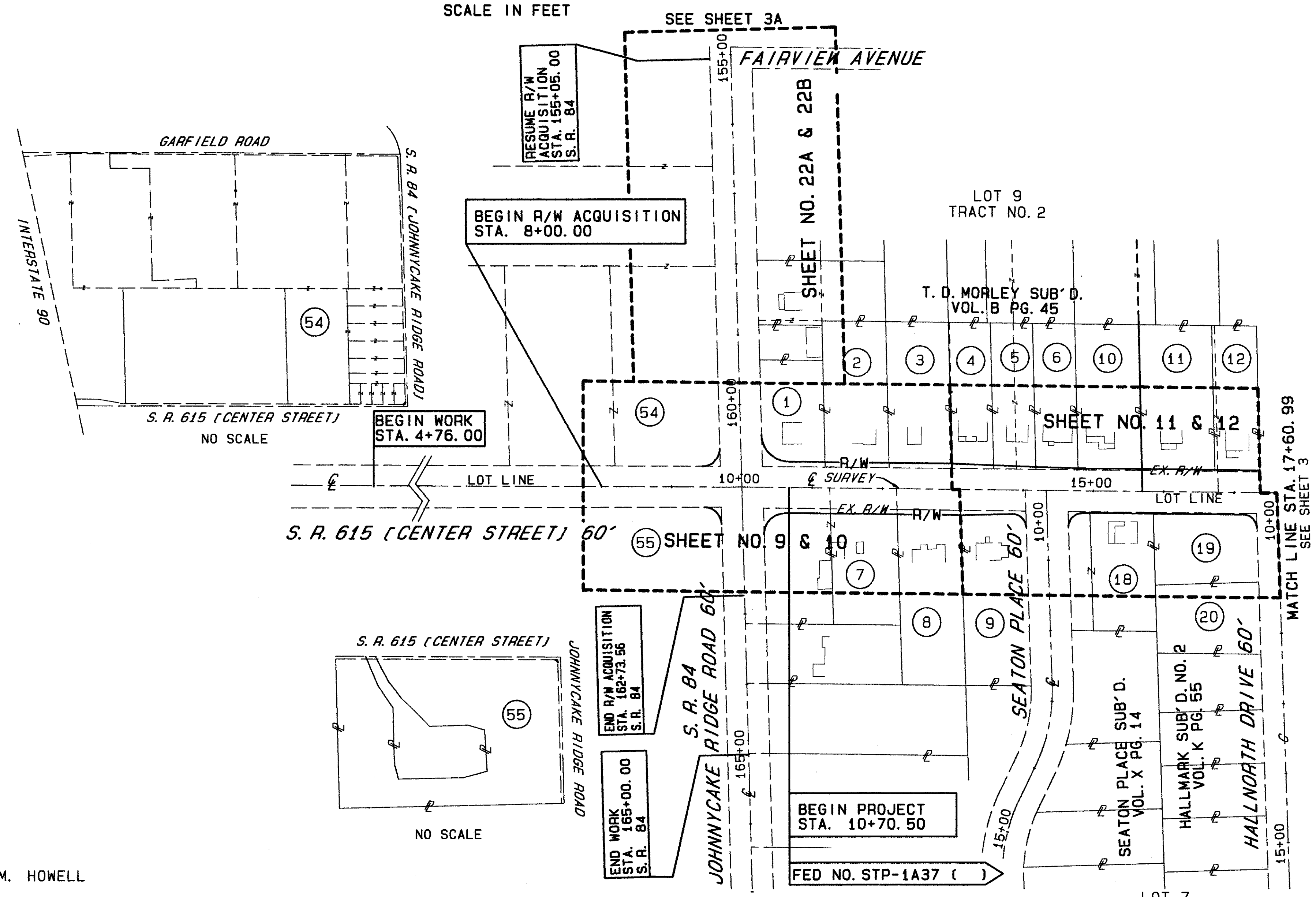
PID NO. 9332 SJN 120880
FED NO. STP-1A37 ()

2
24

STRUCTURE KEY

[] - RESIDENTIAL BUILDING

[] - COMMERCIAL BUILDING



PROPERTY OWNERSHIP

- | | |
|---------------------------------------|------------------------------|
| ① LAWRENCE J. JR. & WILLIAM F. LENNON | ⑪ RANDY E. & KELLY M. HOWELL |
| ② CHERYL L. LATESSA | ⑫ LOUIS J. PROSSER |
| ③ JAMES J. JR. & EMMA MARIE MCCABE | ⑬ JOHN B. & LISA M. McLIMANS |
| ④ NEIL L. & SHARON A. FLANIGAN | ⑭ REBECCA A. OLIVO |
| ⑤ ROMANO & LISA A. DIMARCO | ⑮ NO R/W REQUIRED |
| ⑥ DONALD J. & JUDY B. STAUFFER | ⑯ DAVID Z. NORTON COMPANY |
| ⑦ GEORGE HUMBERT | ⑰ RICHARD P. WATSON, TRUSTEE |
| ⑧ WILLIAM A. & SANDRA J. COVELLI | |
| ⑨ JOHN S. & LYNN D. MARICS | |
| ⑩ JOHN M. & MARJORIE A. GALLAGHER | |

NOTE: TEMPORARY RIGHT-OF-WAY AGREEMENTS, WORK AGREEMENTS AND EASEMENTS, FOR UTILITIES REQUIRED FOR THIS PROJECT ARE NOT SHOWN ON THIS SHEET. THIS INFORMATION IS SHOWN ON THE DETAILED DRAWINGS.

FUNDS: STP - 1A37 ()

REV.	DATE

PROPERTY MAP COMPLETION DATE:

90272 SUN 09/20/98 08:08 AM PAM FILES: PMI.PLT