

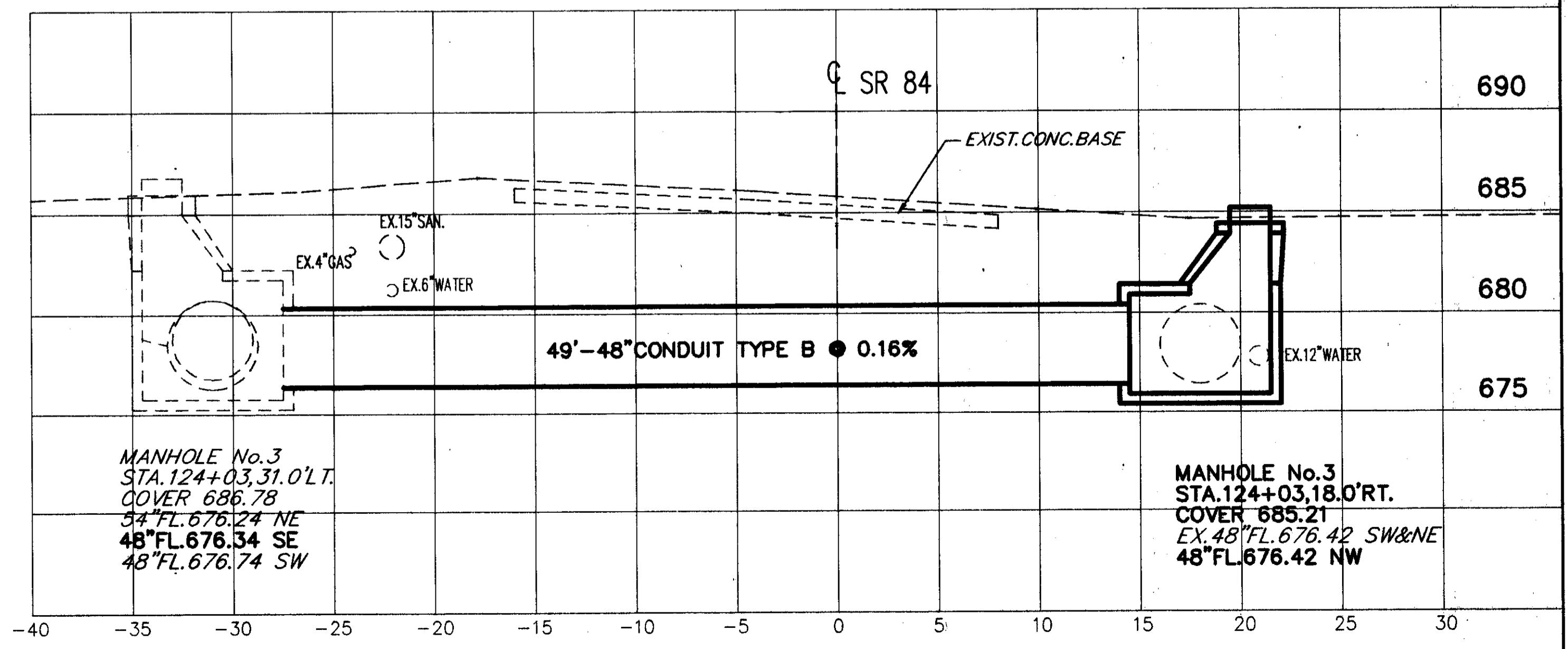
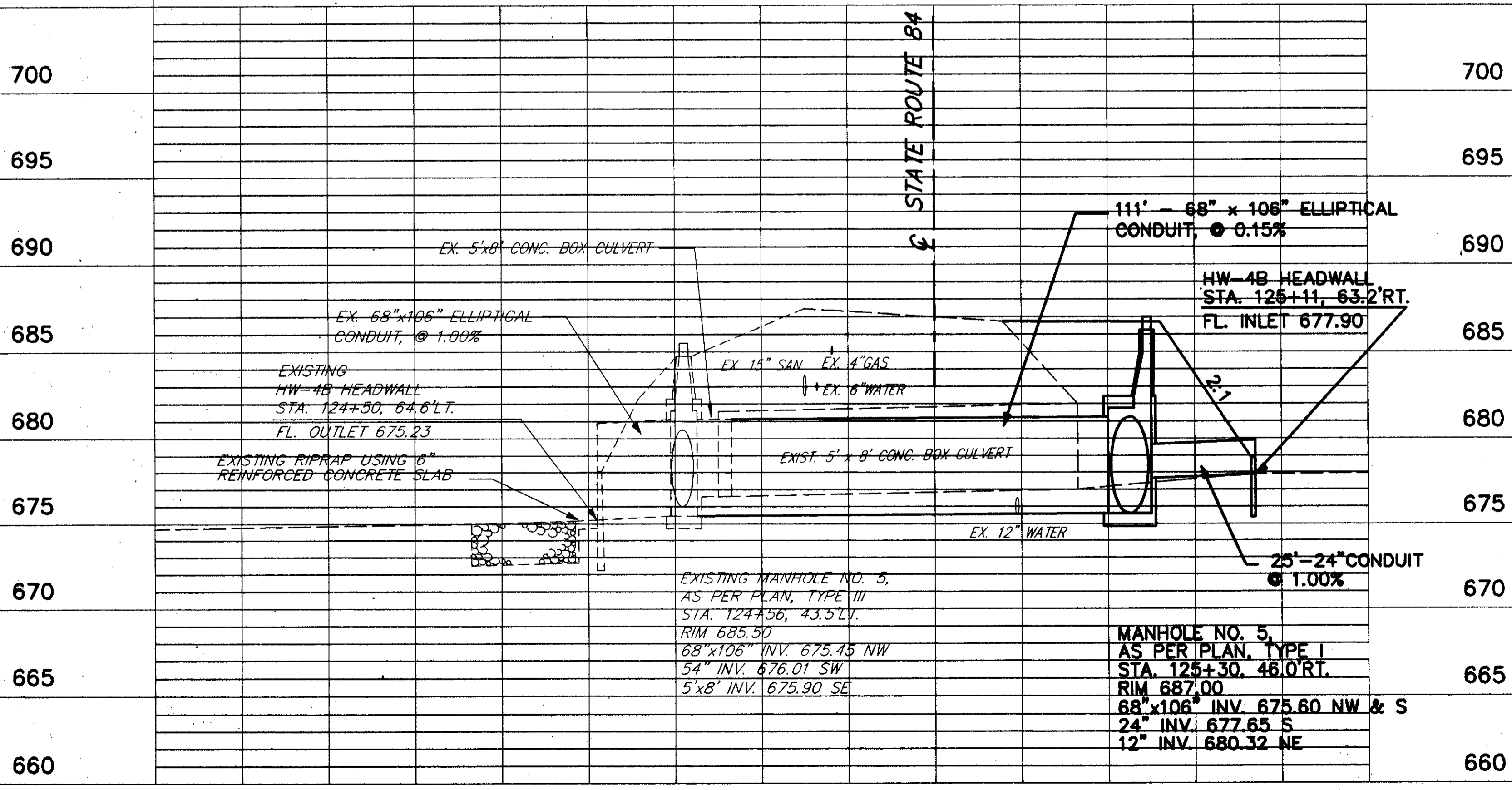
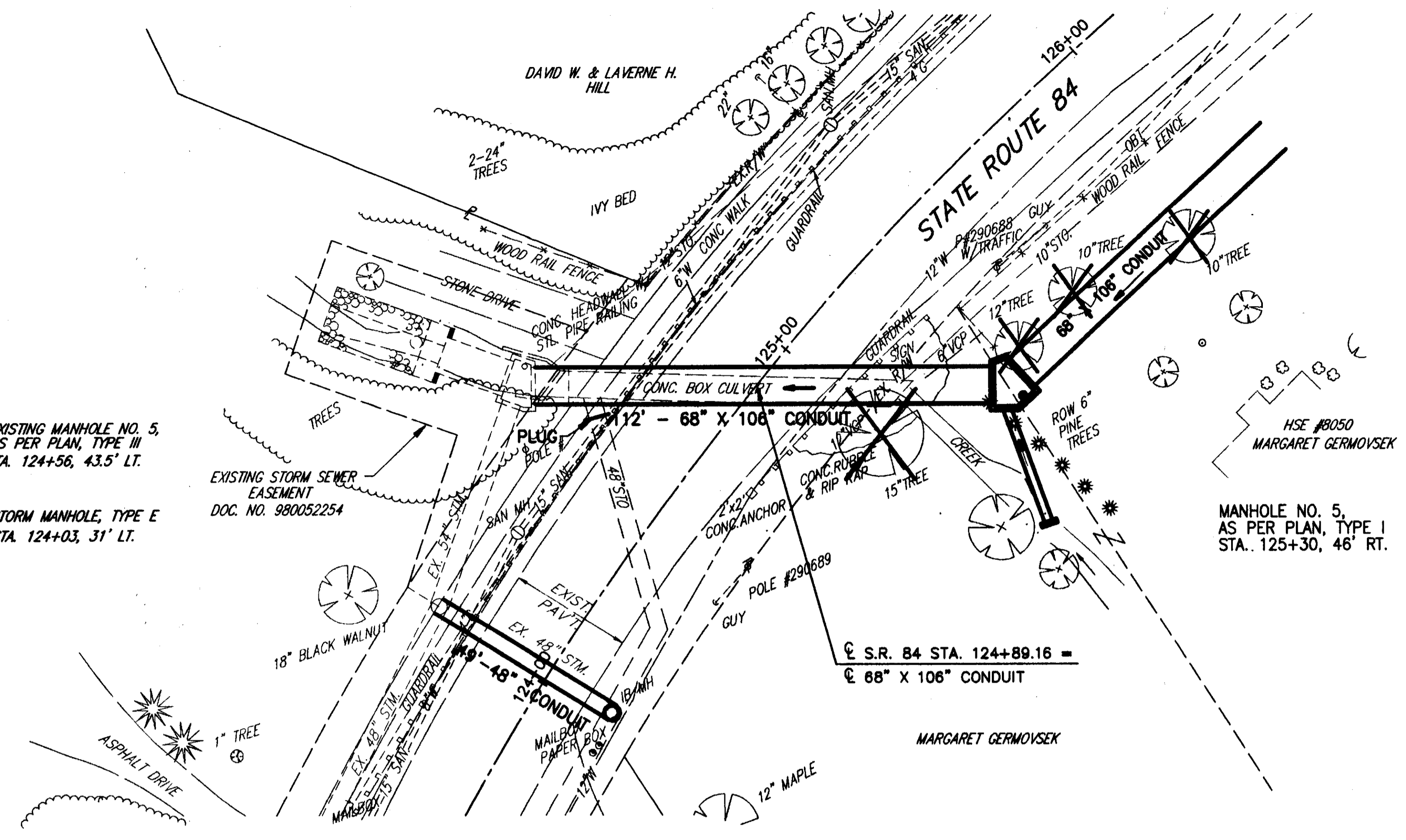
CHARLES D. & PATRICIA A.
FORSTYK
#8017

EXISTING MANHOLE NO. 5,
AS PER PLAN, TYPE III
STA. 124+56, 43.5' LT.

STORM MANHOLE, TYPE E
STA. 124+03, 31' LT.

NOTE: FOR S.R. 84 @ INFORMATION
SEE PLAT RECORDED IN
VOLUME 31, PAGE 22 & 22.1
LAKE COUNTY PLAT RECORDS.

☉ CURVE DATA
P.C. STA. 122+80.56
P.T. STA. 127+84.54
CURVE DATA
R = 720.00'
Δ = 40°06'20"
A = 503.98'
T = 262.81'
C = 493.76'
CHBRG = N74°05'55"E
D₀ = 07°57'28"
e_{max} = 0.027 FT./FT.



CULVERT PLAN & PROFILE