

MAINTENANCE OF TRAFFIC

CALC. BY: AFD
DATE: 8/00
CHKD. BY: WDR
DATE: 8/00

LAK - 615 - 2.82

OHIO
FHWA REGION 5


33A
199

ADVANCE WARNING SIGN DETAILS


SECTION & PHASE	APPROXIMATE SIGN LOCATION		OW-125-36 (36" x 36")	OC-8 (60" x 24")	OW-128-36 (36" x 36")	OW-138-30 (30" x 30")	OW-143-18 (18" x 18")	R-1 (30" x 30")	OW-121-36 (36" x 36")	R-76A (60" x 30")	R-75(48" x 30") w/TYPE III BARR	OW-120-36 (36" x 36")	R-43R-36 (36" x 12") R-25A, 24 (24 x 30")	R-43R-36 (36" x 12")	R-41B-30 (30" x 30")	OW-71-30 (30" x 30")	OW-143-18 (30" x 30") (SLOW)	
	STREET	STATION																
SECTION 3	S.R. 84	116+50, LT.		X														
	S.R. 84	116+50, RT.			X													
	S.R. 84	119+50, RT.							X									
	S.R. 84	121+50, RT.	X			X	X											
	S.R. 84	127+50, LT.	X															
	S.R. 84	130+00, LT.							X									
	S.R. 84	133+00, RT.		X														
	S.R. 84	133+00, LT.			X													
SECTION 4 A&B	GARFIELD ROAD	3+00, LT.		X														
	GARFIELD ROAD	3+00, RT.			X													
	GARFIELD ROAD	15+00, LT.		X														
	GARFIELD ROAD	15+00, RT.			X													
SECTION 4 A	GARFIELD ROAD	7+30, RT.				X											X	
	GARFIELD ROAD	8+45, LT.				X											X	
	GARFIELD ROAD	9+42, RT.				X											X	
	GARFIELD ROAD	10+62, LT.				X											X	
SECTION 4 B	GARFIELD ROAD	8+10, RT.				X											X	
	GARFIELD ROAD	9+00, RT.				X											X	
	GARFIELD ROAD	9+00, LT.				X											X	

END
CONSTRUCTION


OC-8



FLAGGER AHEAD OW-125-36



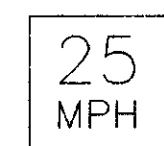
OW-138-30




OW-138-30



OW-143-18



OW-143-18




OW-143-18 (SLOW)



OW-121-36



OW-128-36



OW-71-30

NOTE:
FOR SIDE STREET SIGN LOCATIONS SEE SIDE STREET CLOSING PLAN SHEET No. 34 AND REDUCTION TO ONE-WAY SIDE STREET ACCESS DETAIL SHEET No. 30