

MAINTENANCE OF TRAFFIC

CALC. BY: AED
DATE: 8/02
CHKD. BY: WDB
DATE: 8/02


LAK - 615 - 2.82

OHIO
FHWA REGION 5

32
199

ADVANCE WARNING SIGN DETAILS


SECTION & PHASE	APPROXIMATE SIGN LOCATION		OC-6 (60" x 36")	OC-8 (60" x 24")	OW-128-36 (36" x 36")	OW-138-30 (30" x 30")	OW-143-18 (18" x 18")	R-1 (30" x 30")	OW-121-36 (36" x 36")	R-76A (60" x 30")	R-75(48" x 30") W/TYPE III BARR	OW-120-36 (36" x 36")
	STREET	STATION										
SECTION 1 PHASE A	S.R. 84	STA. 124+70 RT.			X							
	S.R. 84	STA. 128+00 RT.	X									
	S.R. 84	STA. 129+70 LT.		X								
	S.R. 84	STA. 129+70 RT.				X	X					
	S.R. 84	STA. 132+87 LT.				X	X					
	RIDGEWAY DR.	STA. 10+50 RT.		X								
	RIDGEWAY DR.	STA. 10+50 LT.	X									
	RIDGEWAY DR.	STA. 15+50 LT.			X							
	FAIRVIEW AVE.	STA. 10+50 RT.		X								
	FAIRVIEW AVE.	STA. 10+50 LT.	X									
	FAIRVIEW AVE.	STA. 15+50 LT.			X							
	S.R. 84	STA. 162+00 RT.				X	X					
	S.R. 84	STA. 165+00 LT.				X	X					
	S.R. 84	STA. 165+00 RT.		X								
	S.R. 84	STA. 165+00 LT.	X									
	S.R. 84	STA. 170+00 LT.				X						
	S.R. 615	STA. 0+00 RT.				X						
	S.R. 615	STA. 4+76 RT.	X									
	S.R. 615	STA. 4+76 LT.			X							
	S.R. 615	STA. 36+00 RT.			X							
S.R. 615	STA. 36+00 LT.	X										
S.R. 615	STA. 41+00 LT.				X							



OC-6




OW-128-36



25
MPH


OW-138-30



25
MPH

OW-138-30

OW-143-18



OC-8

NOTE:
FOR SIDE STREET SIGN LOCATIONS SEE SIDE STREET
CLOSING PLAN SHEET NO. 34 AND REDUCTION TO
ONE-WAY SIDE STREET ACCESS DETAIL SHEET NO. 30