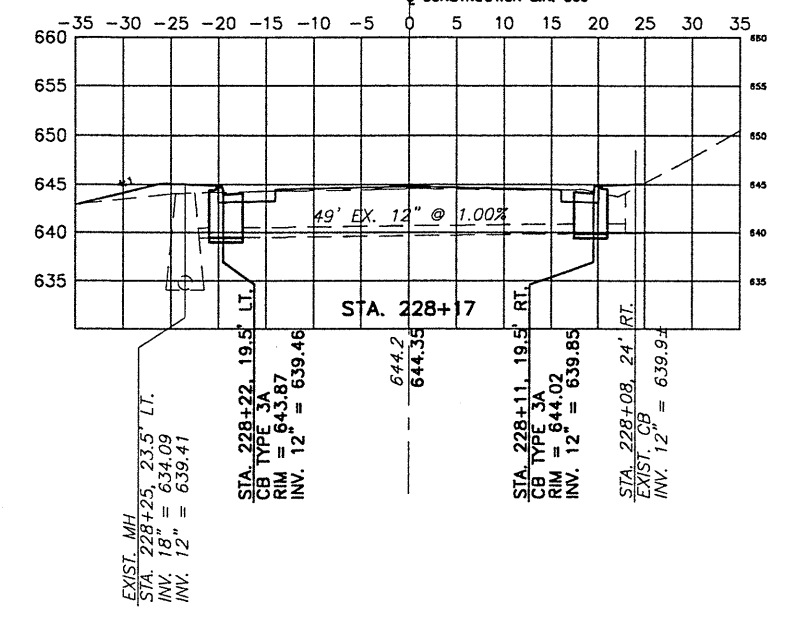
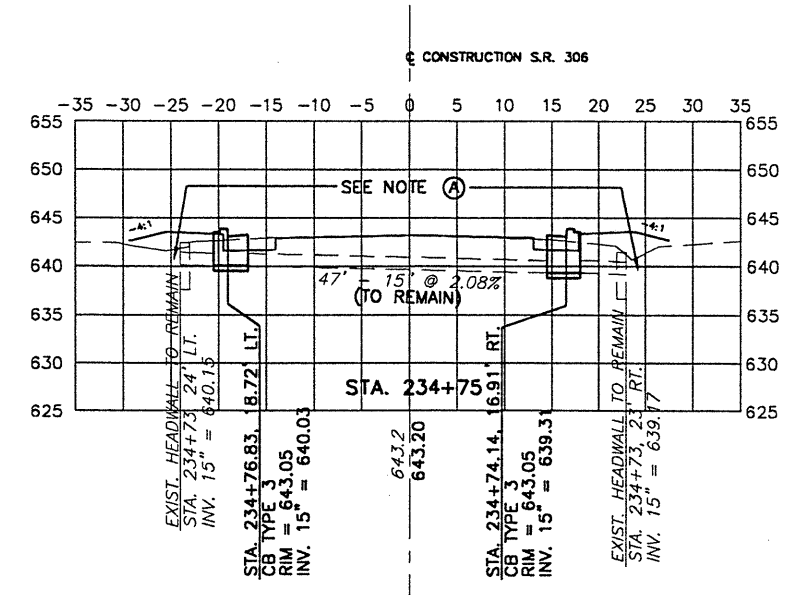
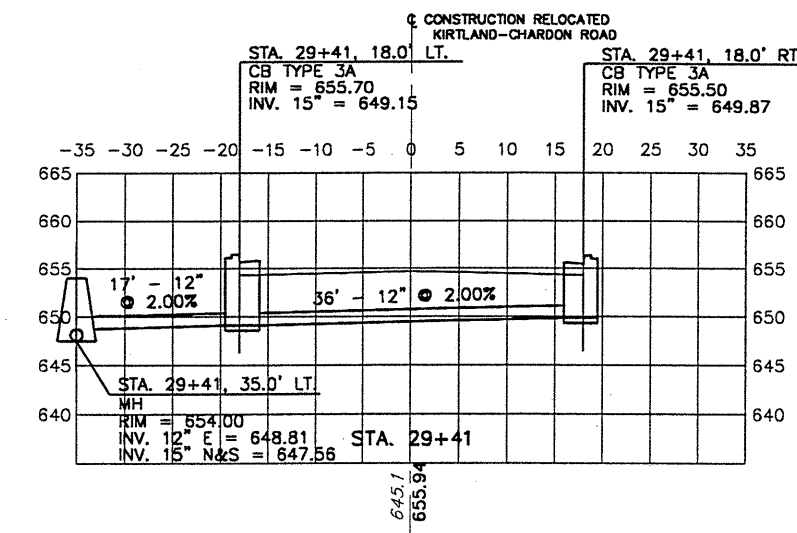
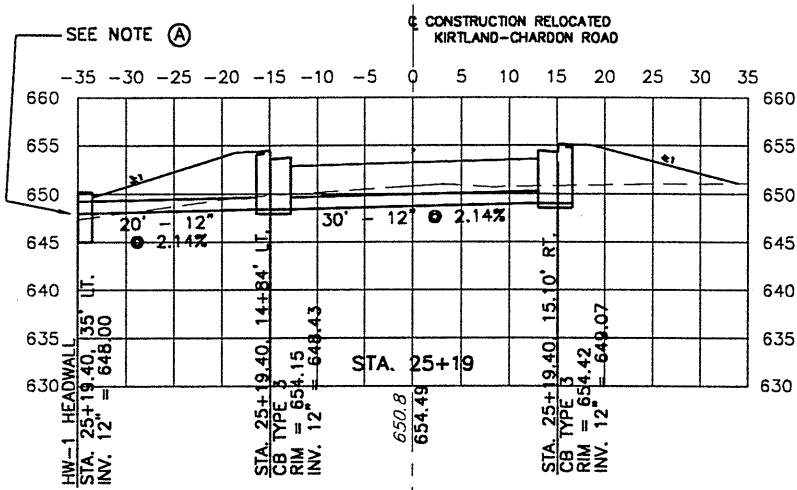
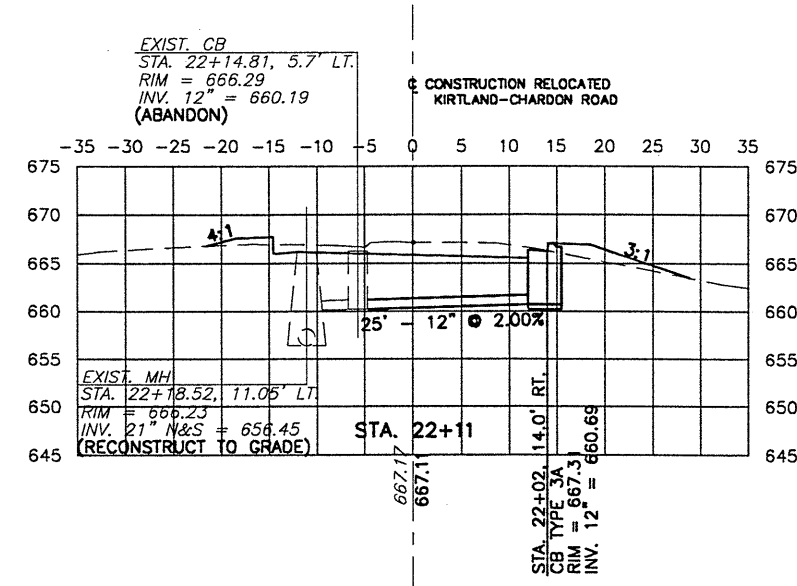
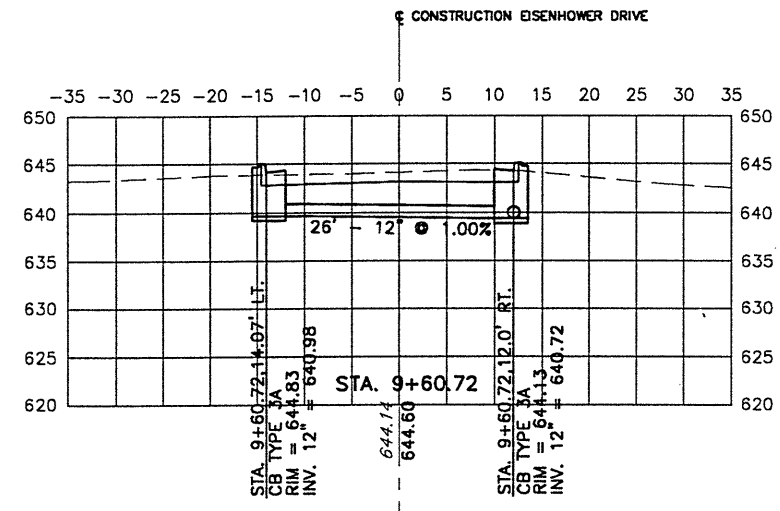
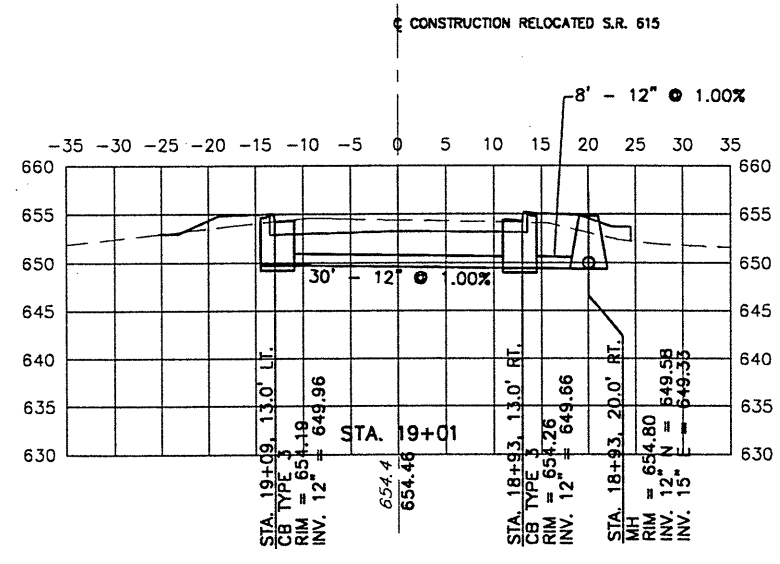


DATE: 06-30-99 -- TIME: 16:38 -- H:\CT\97260\SDSK\SSCROSS.dwg

SEEDING	
END WIDTH	



NOTE:
CONTRACTOR TO VERIFY LOCATION AND FLOW LINE OF EXISTING STORM SEWERS PRIOR TO CONSTRUCTION.

(A) ITEM 601 - ROCK CHANNEL PROTECTION, TYPE C WITH FILTER AS DIRECTED BY THE ENGINEER.