

-0+65 -0+60 -0+55 -0+50 -0+45 -0+40 -0+35 -0+30 -0+25 -0+20 -0+15 -0+10 -0+05 0+00 0+05 0+10 0+15 0+20 0+25 0+30 0+35 0+40 0+45 0+50 0+55 0+60

CALC. BY R.I.P.
DATE 10-93
CHKD. BY D.J.W.
DATE 10-93

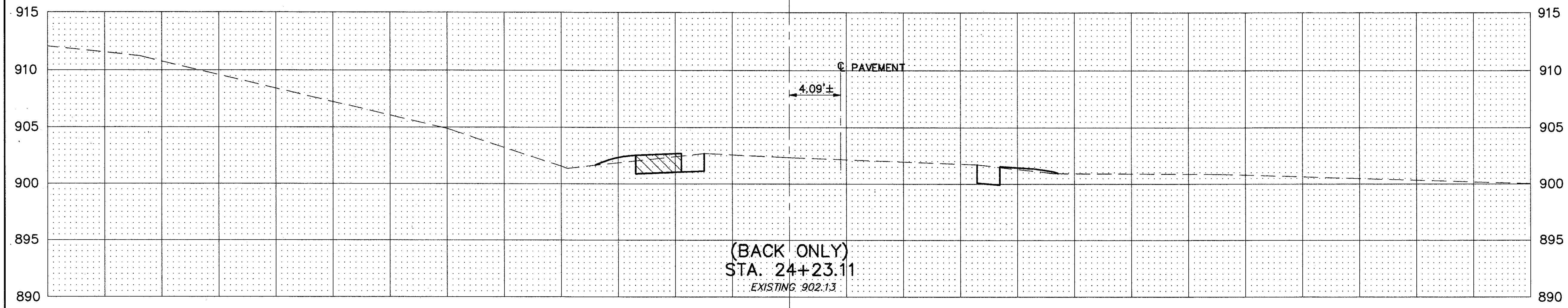
LAK - 608 - 0.75

OHIO
FHWA REGION 5

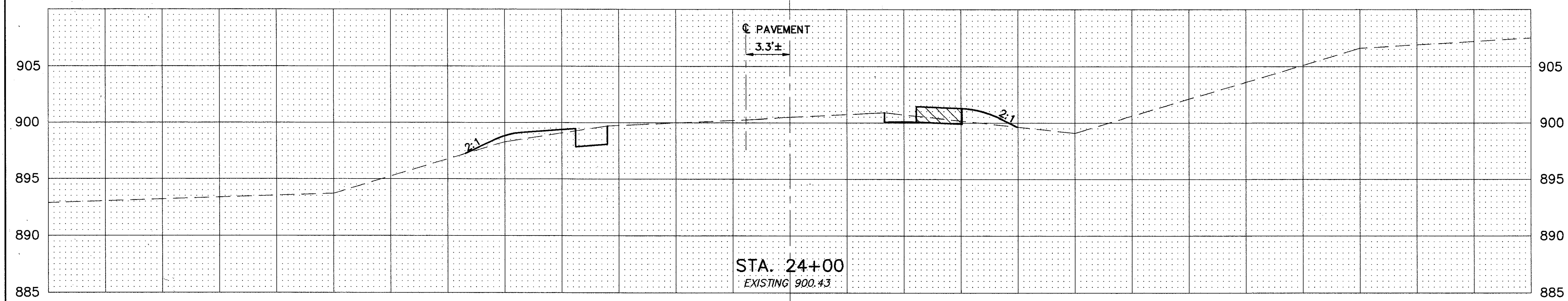
16
45

AREA FOR TEMPORARY PAVEMENT

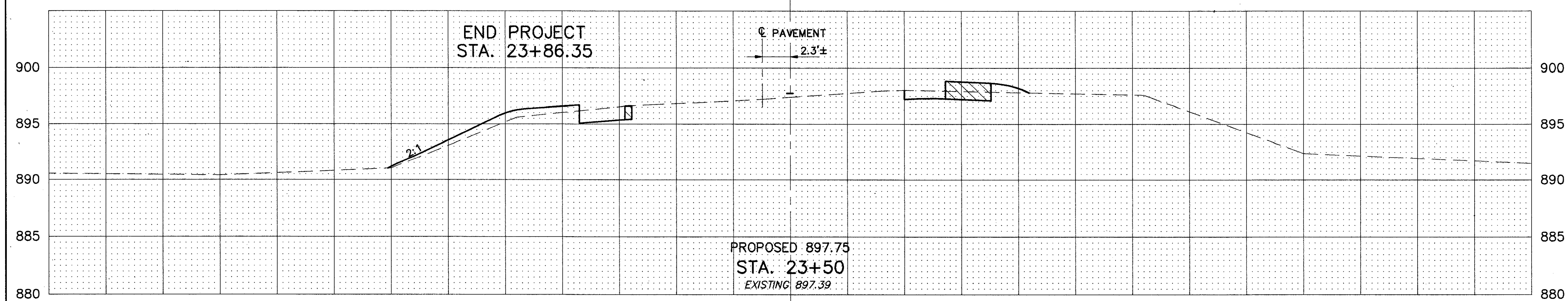
CONSTRUCTION AND SURVEY



(BACK ONLY)
STA. 24+23.11
EXISTING 902.13



STA. 24+00
EXISTING 900.43



PROPOSED 897.75
STA. 23+50
EXISTING 897.39

END PROJECT
STA. 23+86.35

END WIDTH	SEEDING SQ. YDS.	END AREA		VOLUME	
		CUT	FILL	CUT	FILL
37.0		3.1	3.0		
	102.7			3.9	6.1
43.0		6.1	11.3		
	244.4			13.0	23.3
45.0		7.9	13.9		
	236.1			15.7	19.7

-0+65 -0+60 -0+55 -0+50 -0+45 -0+40 -0+35 -0+30 -0+25 -0+20 -0+15 -0+10 -0+05 0+00 0+05 0+10 0+15 0+20 0+25 0+30 0+35 0+40 0+45 0+50 0+55 0+60 0+65