

-0+65 -0+60 -0+55 -0+50 -0+45 -0+40 -0+35 -0+30 -0+25 -0+20 -0+15 -0+10 -0+05 0+00 0+05 0+10 0+15 0+20 0+25 0+30 0+35 0+40 0+45 0+50 0+55 0+60

CALC. BY R.I.P.
DATE 10-93
CHKD. BY D.J.W.
DATE 10-93

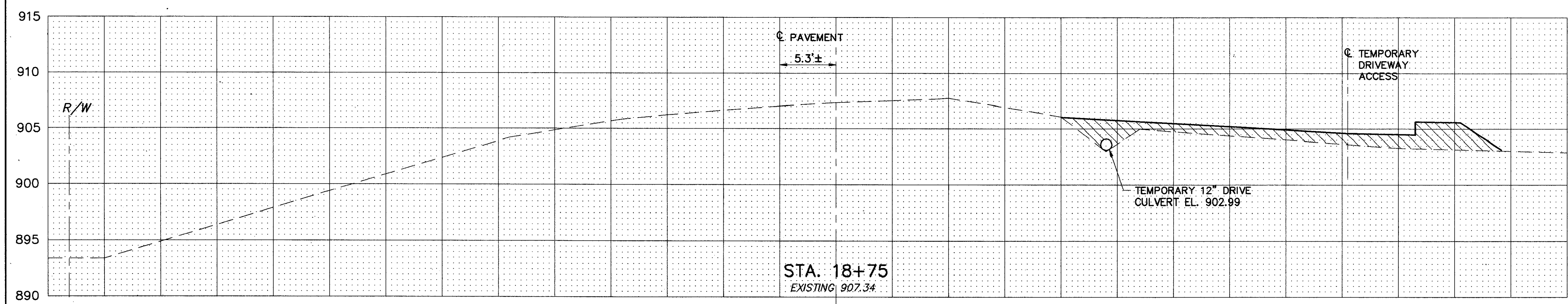
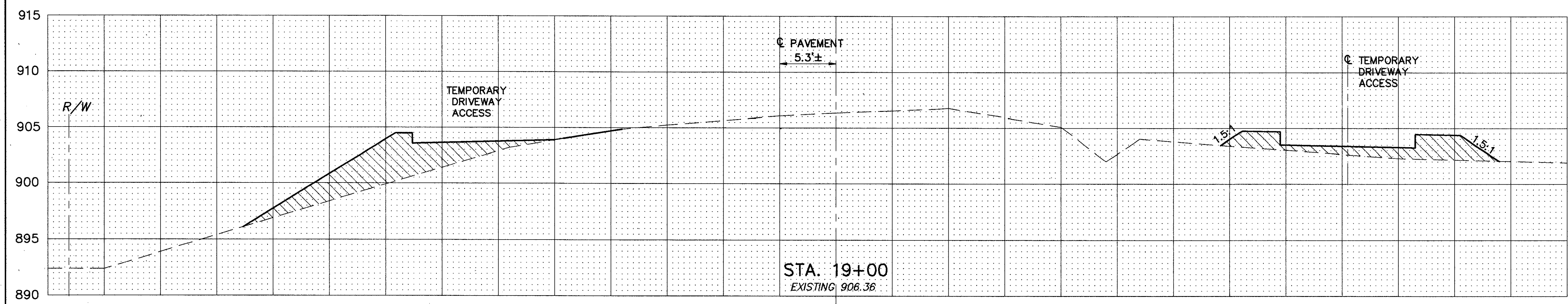
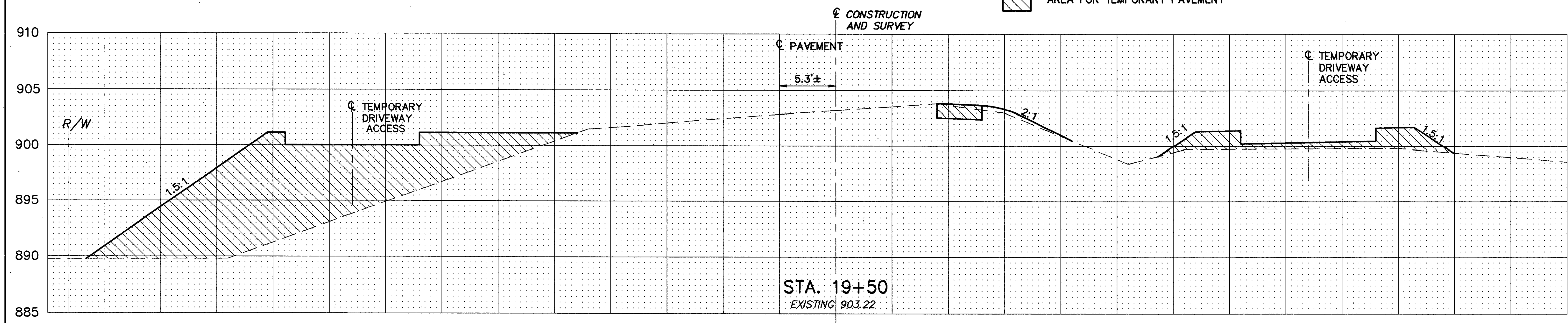
LAK - 608 - 0.75

OHIO
FHWA REGION 5

11
45

NOTE: TEMPORARY ROAD CROSS-SECTIONS FOR INFORMATION ONLY

AREA FOR TEMPORARY PAVEMENT



END WIDTH	SEEDING SQ. YDS.	END AREA		VOLUME	
		CUT	FILL	CUT	FILL
101.0		0.0	2.9		
572.2				0.0	2.7
105.0		0.0	0.0		
525.0				0.0	0.0
105.0		0.0	0.0		
0.0				0.0	0.0

BEGIN WORK
BEGIN SEEDING AND MULCHING
STA. 18+55.00

-0+65 -0+60 -0+55 -0+50 -0+45 -0+40 -0+35 -0+30 -0+25 -0+20 -0+15 -0+10 -0+05 0+00 0+05 0+10 0+15 0+20 0+25 0+30 0+35 0+40 0+45 0+50 0+55 0+60 0+65