

STATE OF OHIO DEPARTMENT OF TRANSPORTATION

IX-85(5)

OHIO	1
FHWA REGION 5	//
IX-85(5)	FEDERAL PROJECT

LAKE COUNTY
LAK-6-4.61

LAK-6-4.61

MICROFILMED
SEP 6 1991

CITY OF WILLOUGHBY HILLS LAKE COUNTY U.S. 6 OVER THE CHAGRIN RIVER

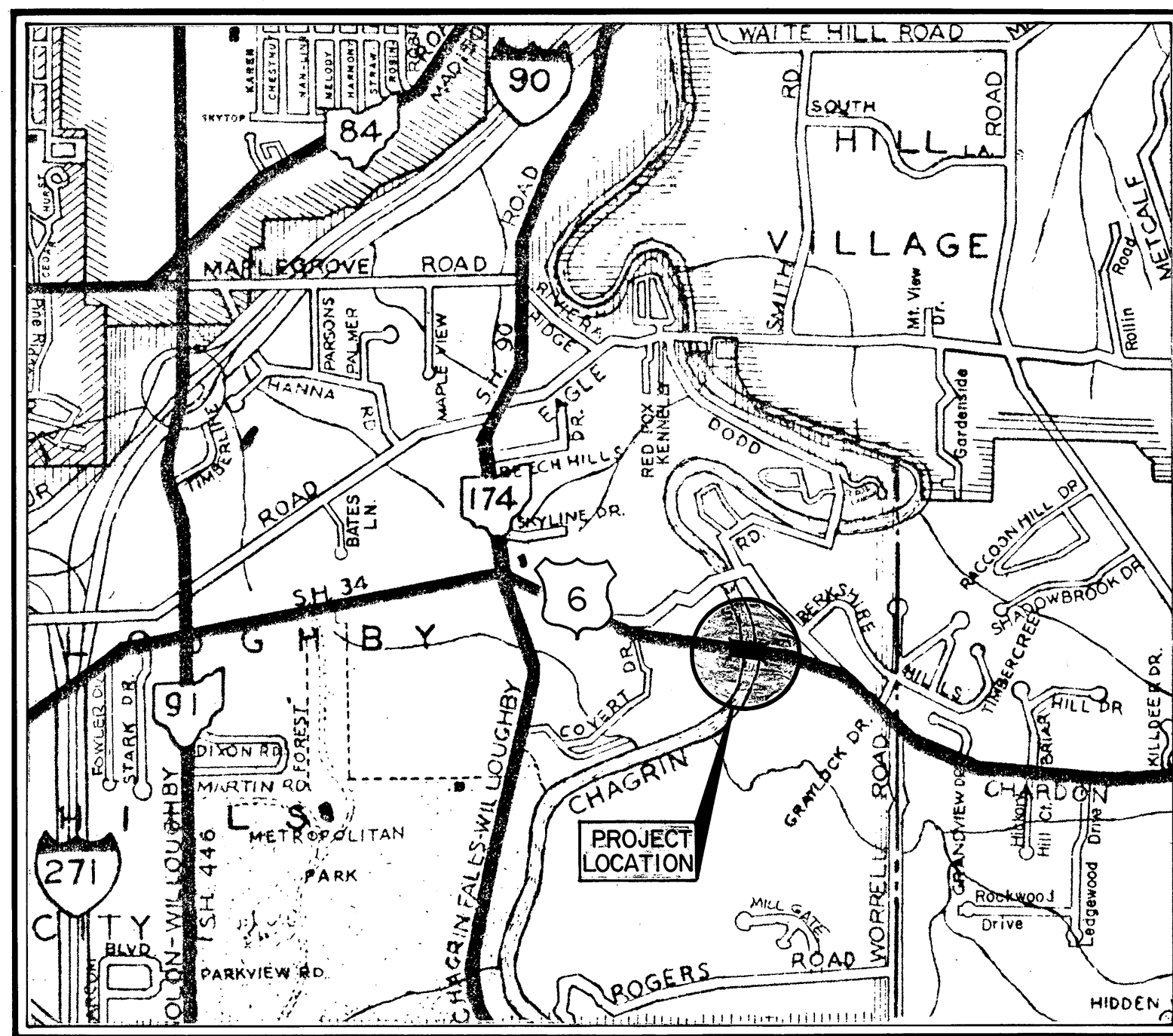
DESIGN DESIGNATION	
1982 A.D.T.	8800
2002 A.D.T.	13200
DESIGN SPEED	40 M.P.H.
% TRUCKS	2%
DIRECTIONAL DISTRIBUTION	50%
DHV.	1320

CONVENTIONAL SIGNS

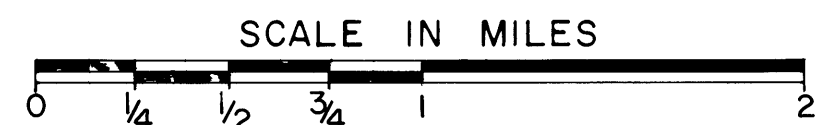
County Line _____	Limited Access (only) _____ LA _____
Township Line _____	Right of Way (only) _____ RW _____
Section Line _____	Limited Access & Right of Way _____ LA & RW _____
Corporation Line _____ or _____	Existing Right of Way _____
Fence Line (existing) -x-x- (proposed) -x-x-	Property Line $\overline{\text{R}}$ (in existing fence) -x- $\overline{\text{R}}$ -x-
Center Line _____	Railroad _____ or _____
Trees \odot , Stumps \otimes , (to be removed) \otimes \otimes	Guardrail (existing) $\text{---} \cdot \cdot \cdot \text{---}$ (proposed) $\text{---} \cdot \cdot \cdot \text{---}$
Utility Poles: Telephone ϕ , Power ϕ , Light ϕ	

INDEX OF SHEETS

TITLE SHEET	1
GENERAL NOTES & GENERAL SUMMARY	2, 2A
DETOUR PLAN	3
GUARDRAIL REPLACEMENT PLAN	4
DRAINAGE DETAILS	5
SITE PLAN	6
GENERAL NOTES & QUANTITIES (Bridge Only)	7
EAST & WEST ABUTMENTS	8-9
SUPERSTRUCTURE - DETAILS	10
REINFORCING STEEL	11




LOCATION MAP



Portion to be improved _____
State & Federal Routes _____
Other Roads _____

SCALES




SUPPLEMENTAL SPECIFICATIONS	
803	5-27-83
824	10-8-82
836	3-12-75
845	1-13-84
921	12-4-72
953	8-21-80

LINE DATA

BEGIN PROJECT	STA. 248+16.40	BEGIN WORK	STA. 237+19.60
END PROJECT	STA. 252+49.66	END WORK	STA. 254+10.00
NET LENGTH OF PROJECT	433.26 FT. OR 0.082 MI.	NET LENGTH OF WORK	1690.40 FT. OR 0.320 MI.

SUPPLEMENTAL PRINTS OF STANDARD CONSTRUCTION DRAWINGS			
CB-4	5-1-79		
CB-5	5-1-79		
BP-5	7-16-81	GR-1	2-5-82
BP-11	1-3-75	GR-2B	2-5-82
MH-1	6-12-75	GR-3	2-5-82
MH-3	6-12-75	GR-4	2-5-82
MH-5	6-12-75	GR-5	2-5-82
MC-3	6-1-73	AS-1-81	11-27-81
MC-4	7-26-76	SD-1-69	Sht 1, 2, 3 of 4 6-12-69
MC-11	8-1-78		

Plan Prepared By:
LAKE, INC.
WICKLIFFE, OHIO



1983 SPECIFICATIONS

The standard specifications of the State of Ohio, Department of Transportation, including changes and supplemental specifications listed in the proposal shall govern this improvement.

I hereby approve these plans and declare that the making of this improvement will require the closing to traffic of the highway and that detours will be provided as indicated on the plans.

Approved: Robert P. Villa P.E.
Date 7-15-83 Lake County Engineer

Approved: Martin A. Gallito
Date 7-29-83 District Deputy Director of Transportation

Approved: Robert B. Pfeiffer
Date 9-19-83 Engineer, Bureau of Bridges and Structural Design

Approved: Wayne H. Kastle
Date 12-1-83 Chief Engineer, Planning & Design

Approved: Walter A. Smith
Date 12-1-83 Director, Department of Transportation

Rev. 1-18-84

DEPARTMENT OF TRANSPORTATION FEDERAL HIGHWAY ADMINISTRATION
APPROVED: _____
DIVISION ADMINISTRATOR _____ DATE _____

Project: LAK-6-4.61
Date of Letting 19, Contract No. _____
LD0300 Rev. 11-1-78