

AA-5

# CENTERLINE SURVEY PLAT

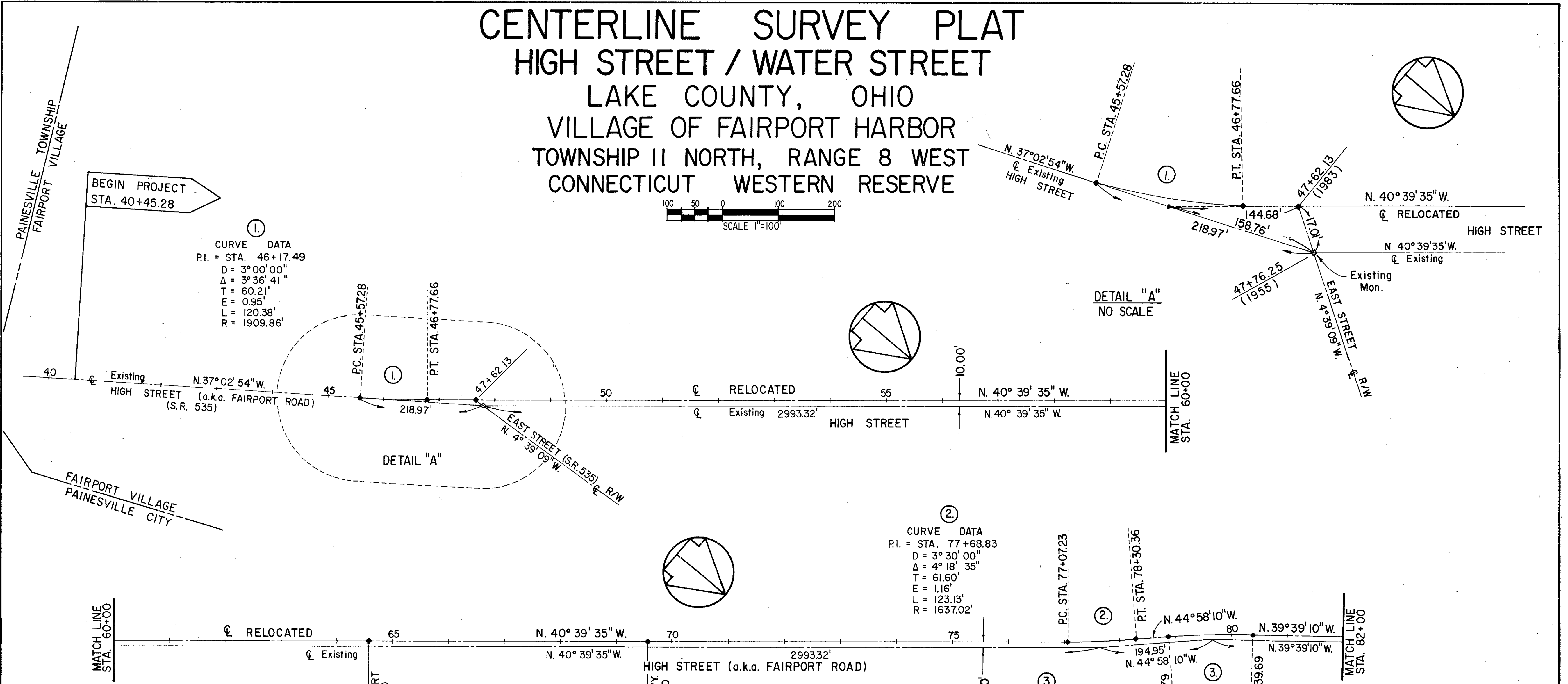
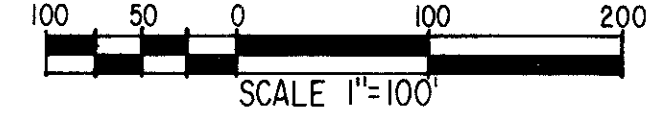
## HIGH STREET / WATER STREET

### LAKE COUNTY, OHIO

#### VILLAGE OF FAIRPORT HARBOR

#### TOWNSHIP II NORTH, RANGE 8 WEST

#### CONNECTICUT WESTERN RESERVE



MONUMENT ASSEMBLIES WILL BE PLACED AT THE DIRECTION OF THE FIELD ENGINEER AT THE FOLLOWING LOCATIONS:


MONUMENT ASSEMBLIES	
STATION	REMARKS
45+57.28	P.C.
46+77.66	P.T.
47+62.13	P.I. & EAST ST.
64+57.00	P.I. & CHAMPION CT.
69+57.00	P.I. & GRANDON PY.
77+07.23	P.C.
78+30.36	P.T.
78+87.79	P.C.
80+39.69	P.T.

I HEREBY CERTIFY THAT THIS PLAT IS A TRUE DELINEATION OF A SURVEY FOR THE OHIO DEPARTMENT OF TRANSPORTATION.

COLPETZER · WOODS CONSULTANTS INC.

BY: *Richard J. Bilsky*  
 RICHARD J. BILSKY  
 REGISTERED SURVEYOR No. 5244

DATE: *Mar 20, 1984*



◇ Existing Mon.  
 ◆ PROP. MON.

RECEIVED FOR RECORD THIS \_\_\_\_\_ DAY OF \_\_\_\_\_, \_\_\_\_\_  
 RECORDED IN VOLUME \_\_\_\_\_, PAGE \_\_\_\_\_ OF THE LAKE COUNTY RECORD OF PLATS.

RECORDED

APPROVED BY THE COUNCIL OF THE VILLAGE OF FAIRPORT HARBOR BY ORDINANCE No. \_\_\_\_\_ PASSED ON THE \_\_\_\_\_ DAY OF \_\_\_\_\_, 1984.

CLERK OF COUNCIL

HIGH STREET / WATER STREET