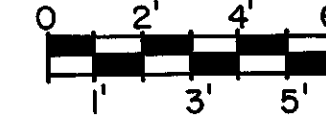
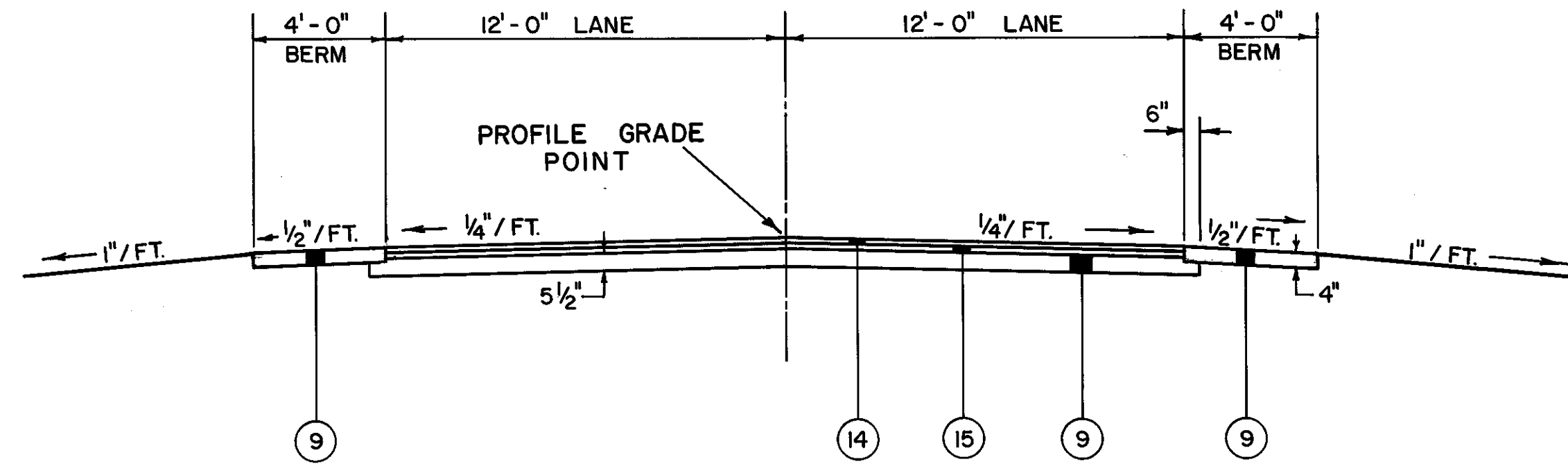


TYPICAL SECTIONS

TYPE 404



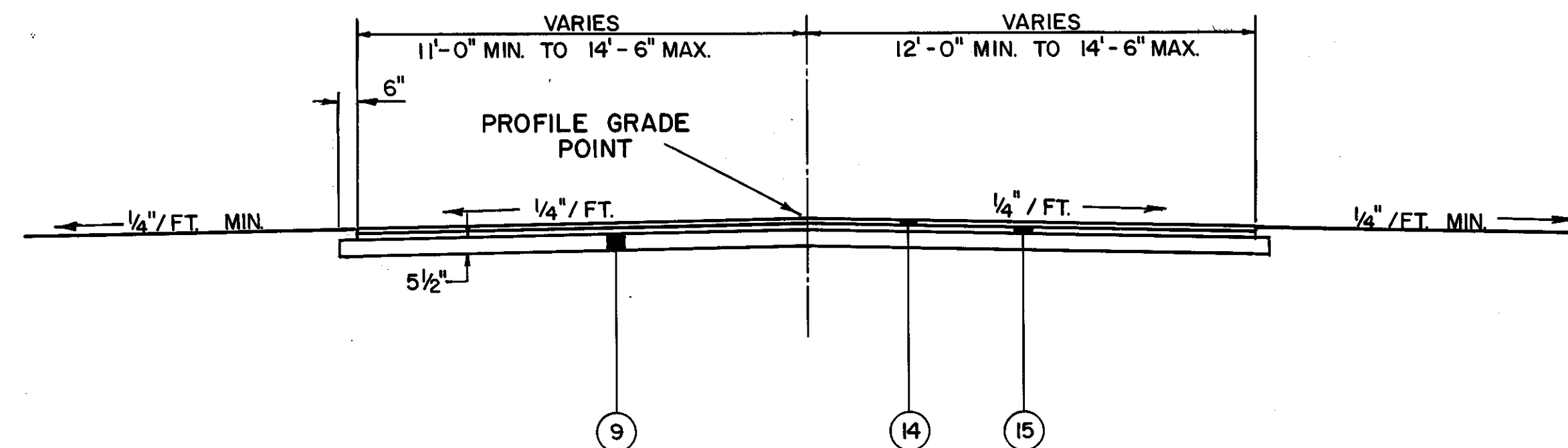
CALC. BY	LAK - 535 - 0.42	OHIO	6 225
DATE		FHWA	
CHKD. BY	HIGH STREET / WATER STREET	REGION	5
DATE			



NORMAL SECTION "E"

LIMITING STATIONS

EAST STREET STA. 49+56.31 TO STA. 49+81.31 = 25.00 FT.



NORMAL SECTION "F"

LIMITING STATIONS

WATER STREET STA. 128+13.31 TO STA. 128+78.06 = 64.75 FT.
 THIRD STREET STA. 1+25.00 TO STA. 1+50.00 = 25.00 FT.
 HIGH STREET (NORTH) STA. 42+92.16 TO STA. 43+47.11 = 54.95 FT.
 144.70 FT.

HIGH STREET / WATER STREET