

LAKE COUNTY
LA 528-5.79

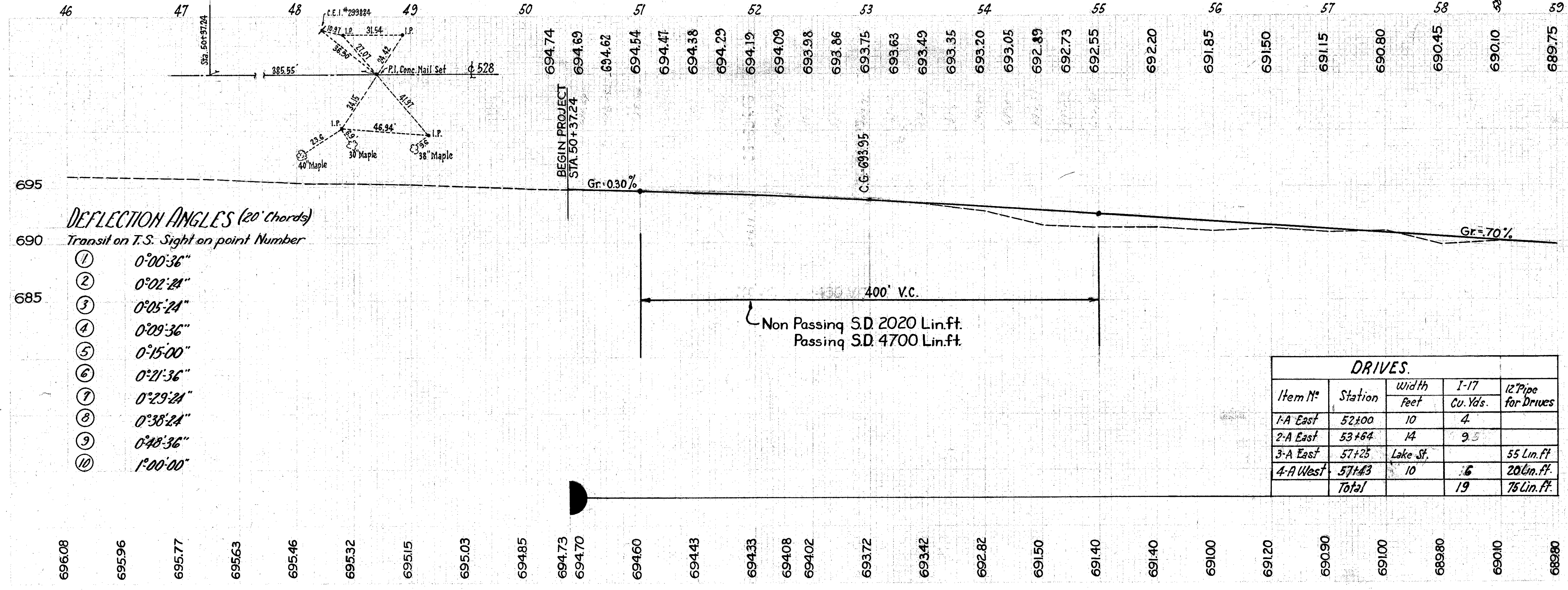
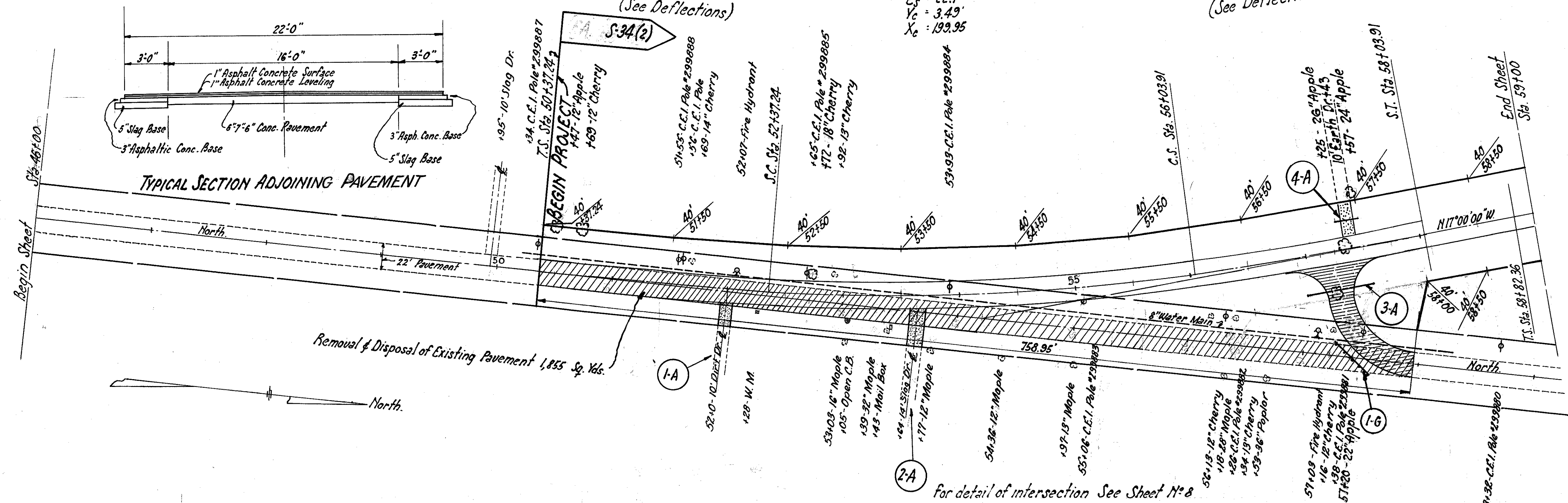
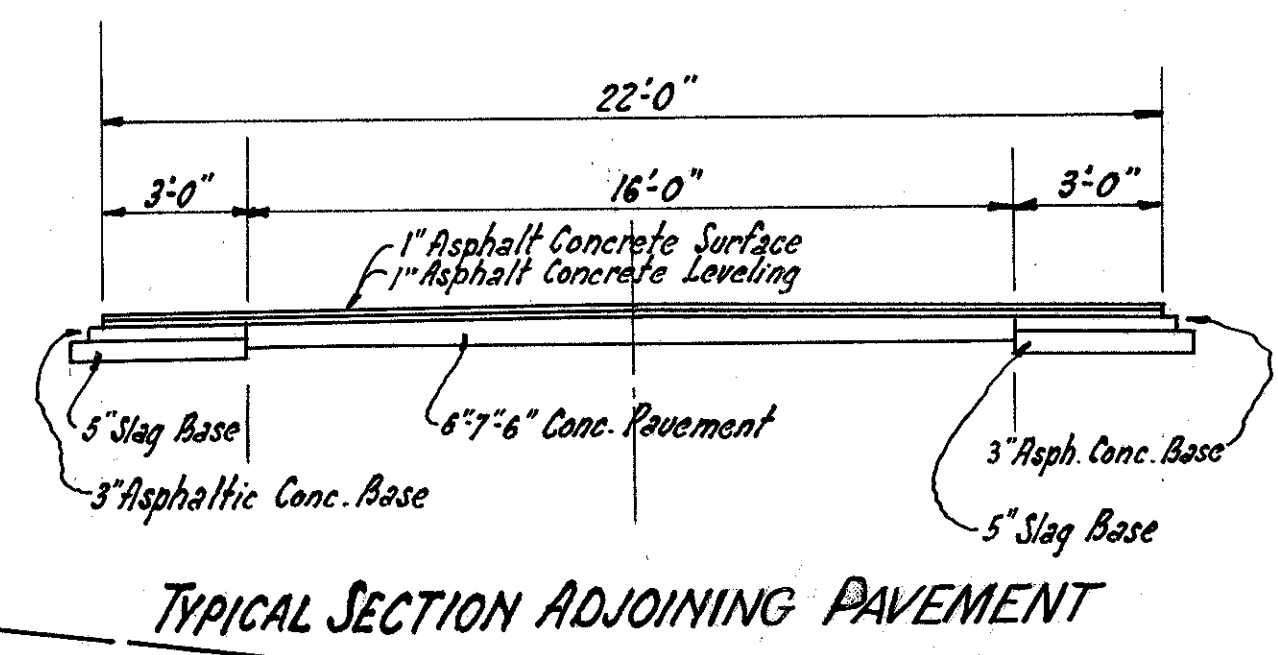
Markers will be furnished and erected on the right by the State before acceptance of the project.

0+3°
L.T. 133.35
S.T. 66.68
L.C. 199.98
Ls 200.00

0+3°
Δs 17°
R 1909.86'
Ts 385.55'
Δc 11°
Lc 366.67'
Es 22.1'
Yc 3.43'
Xc 199.95

0+3°
L.T. 133.35
S.T. 66.68
L.C. 199.98
Ls 200.00
(See Deflections)

0+3°
L.T. 133.35
S.T. 66.68
L.C. 199.98
Ls 200.00
See Deflections



DEFLECTION ANGLES (20' chords)
Transit on T.S. Sight on point Number

1	0°00'36"
2	0°02'24"
3	0°05'24"
4	0°09'36"
5	0°15'00"
6	0°21'36"
7	0°29'24"
8	0°38'24"
9	0°48'36"
10	1°00'00"

GUARD RAIL

Item No	Station		Remove & Rebuild Lin. Ft.
	From	To	
1-G	57+10	57+35	41

Rebuilt Guard Rail to be furnished by Item 3-G Sheet #6

DRIVES

Item No	Station	Width Feet	1-17 Cu. Yds.	12" Pipe for Drives
1-A East	52+00	10	4	
2-A East	53+64	14	9	
3-A East	57+25	Lake St.		55 Lin. Ft.
4-A West	57+43	10	6	20 Lin. Ft.
Total			19	75 Lin. Ft.

REMOVAL & DISPOSAL EXISTING PAVEMENT

Station		Sq. Yds.
From	To	
50+37.24	57+75	1855