

FED. RD. DIVISION	STATE	PROJECT	FISCAL YEAR
2	OHIO	H.I.F	1950

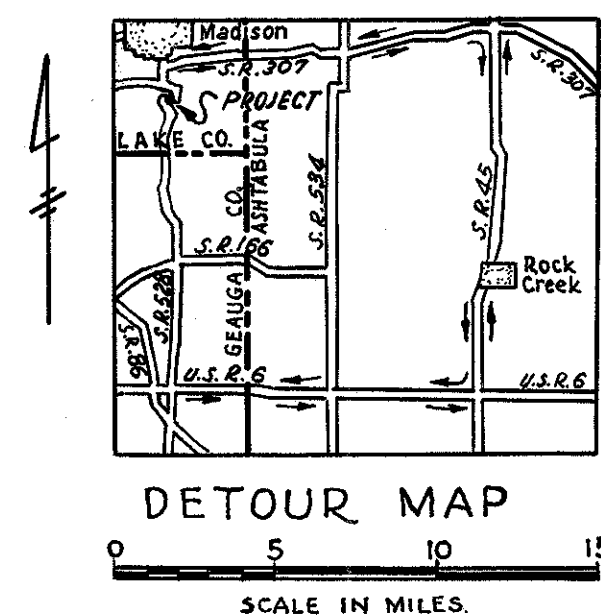
1
5

LAKE COUNTY
LAK - 528-2.09


STATE OF OHIO DEPARTMENT OF HIGHWAYS LAK-528-2.09

STRUCTURE NO LA-528-21A

LAKE COUNTY
MADISON TOWNSHIP

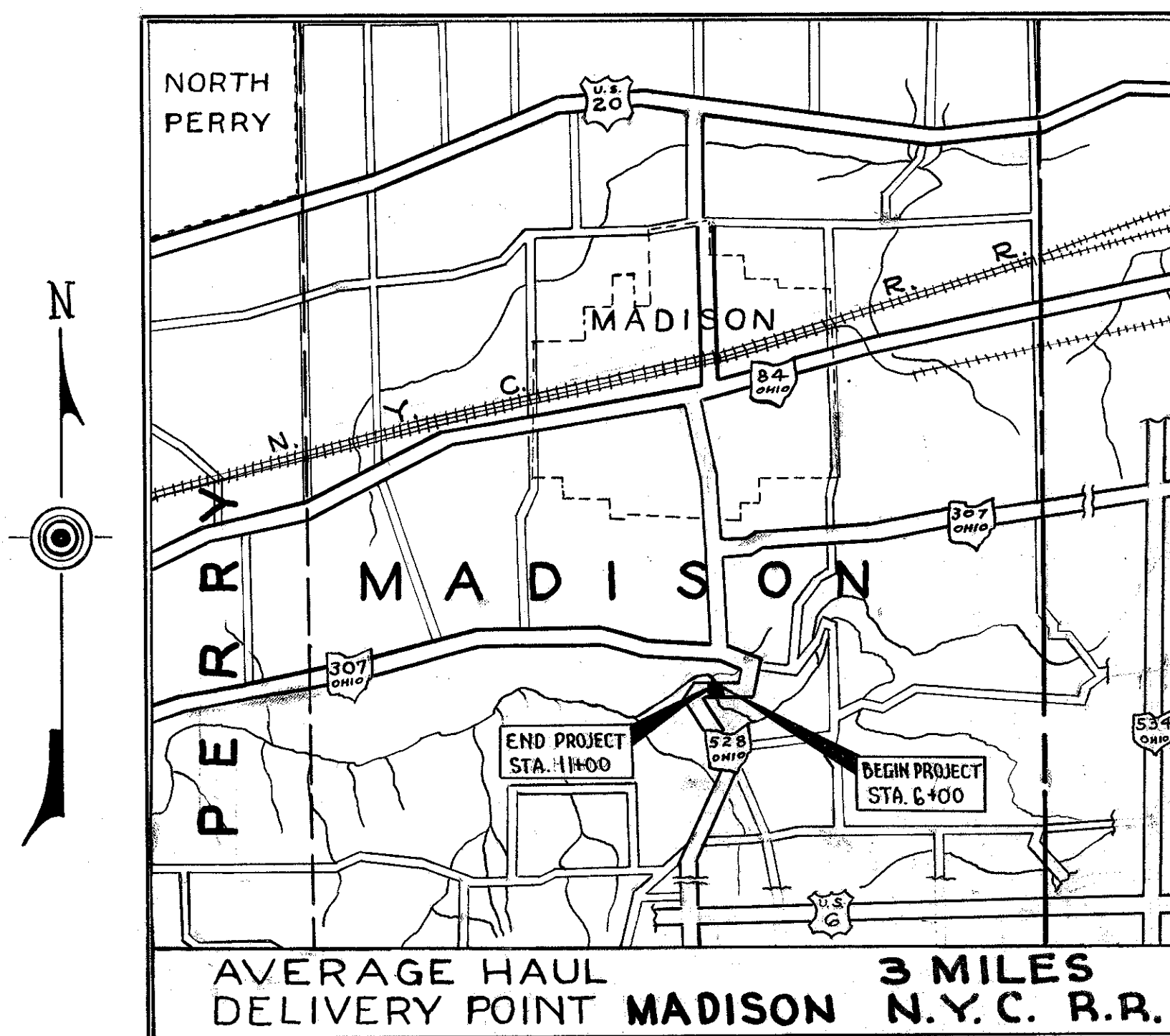


CONVENTIONAL SIGNS

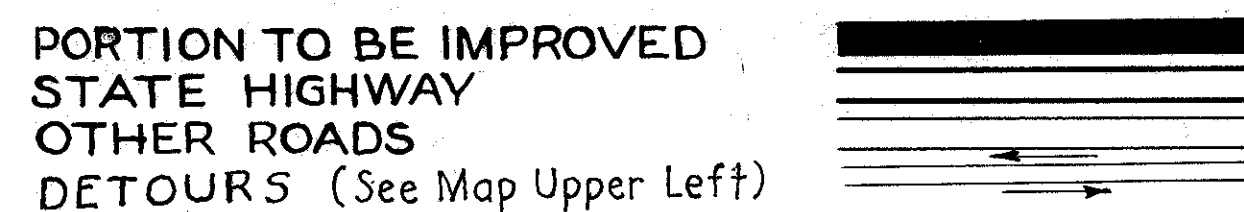


INDEX OF SHEETS

Title Sheet	1
Typical Section, Plan & Profile, Summaries	2
Structure and General Notes	3-5



LOCATION PLAN



SCALE

PLAN 1" = 50'
 PROFILE - HOR. 1" = 50'
 PROFILE - VER. 1" = 5'

LINE DATA

Begin Project	Sta. 6+00
End Project	Sta. 11+00
Gross Length of Project	500 Lin. Ft.
Deductions	None
Net Length	500 Lin. Ft. or 0.094 Miles

The standard specifications of The State of Ohio Department of Highways, including changes and supplemental specifications listed in the proposal shall govern this improvement.

I hereby approve these plans and declare that the making of this improvement will require the closing to traffic of the highway and that detours will be provided as indicated on the plans.

The right of way for this improvement will be provided by the State of Ohio.

Approved Louis L. Drasler
 Date 4/11/50 Division Deputy Director


Approved _____
 Date _____ Chief Engineer, Bureau of Maintenance

Approved Richard O. ...
 Date 4-27-50 Chief Engineer, Bureau of Bridges & R.R. Crossings

Approved _____
 Date 4-28-50 Chief Engineer, Bureau of Location & Design

Approved V. P. ...
 Date 4-28-50 First Asst. Director & Chief Engineer.

Approved W. ...
 Date 4-28-50 Director of Highways



FILE NO LAKE COUNTY LAK-528-2.09
 MADISON TOWNSHIP
 DATE OF LETTING 195
 CONTRACT NO.

STANDARD DRAWINGS	
I-15 No 1	3-1-47
I-15 No 2	6-17-49
G-8.07	2-7-50

SUPPLEMENTAL SPECIFICATIONS	
31	6-13-49

000067