

b-f-f

STATE OF OHIO
 DEPARTMENT OF HIGHWAYS
LAK-528-1.24
 MADISON TOWNSHIP
 LAKE COUNTY

S-34 (4)

FED. RD. DIVISION	STATE	PROJECT	1 70
2	OHIO	S-34 (4)	

LAKE COUNTY
LAK.-528-1.24

SEP 19 1965
GROUND PHOTOGRAPH

1961 SPECIFICATIONS

The Standard Specifications of the State of Ohio Department of Highways including changes and Supplemental Specifications listed in the proposal shall govern this improvement.

The right of way for this improvement will be provided by the State of Ohio.

I hereby approve these plans and declare that the making of this improvement will require the part time closing of the highway to traffic, as noted on Sheet No. 7 during which time detours will be provided as shown hereon. Provisions for the maintenance and safety of traffic will be as set forth on the plans and estimates.

Approved A. B. Owen
Date 2/15/61 Acting Division Deputy Director.

Approved Aug. E. Yeager
Date 3-23-61 Deputy Director of Planning & Programming.

Approved J. H. Overman
Date 3-9-61 Engineer of Bridges.


Approved W. J. ...
Date 3-13-61 Engineer of Location & Design.

Approved C. W. McLaughlin
Date 3-13-61 Deputy Director of Design & Construction.

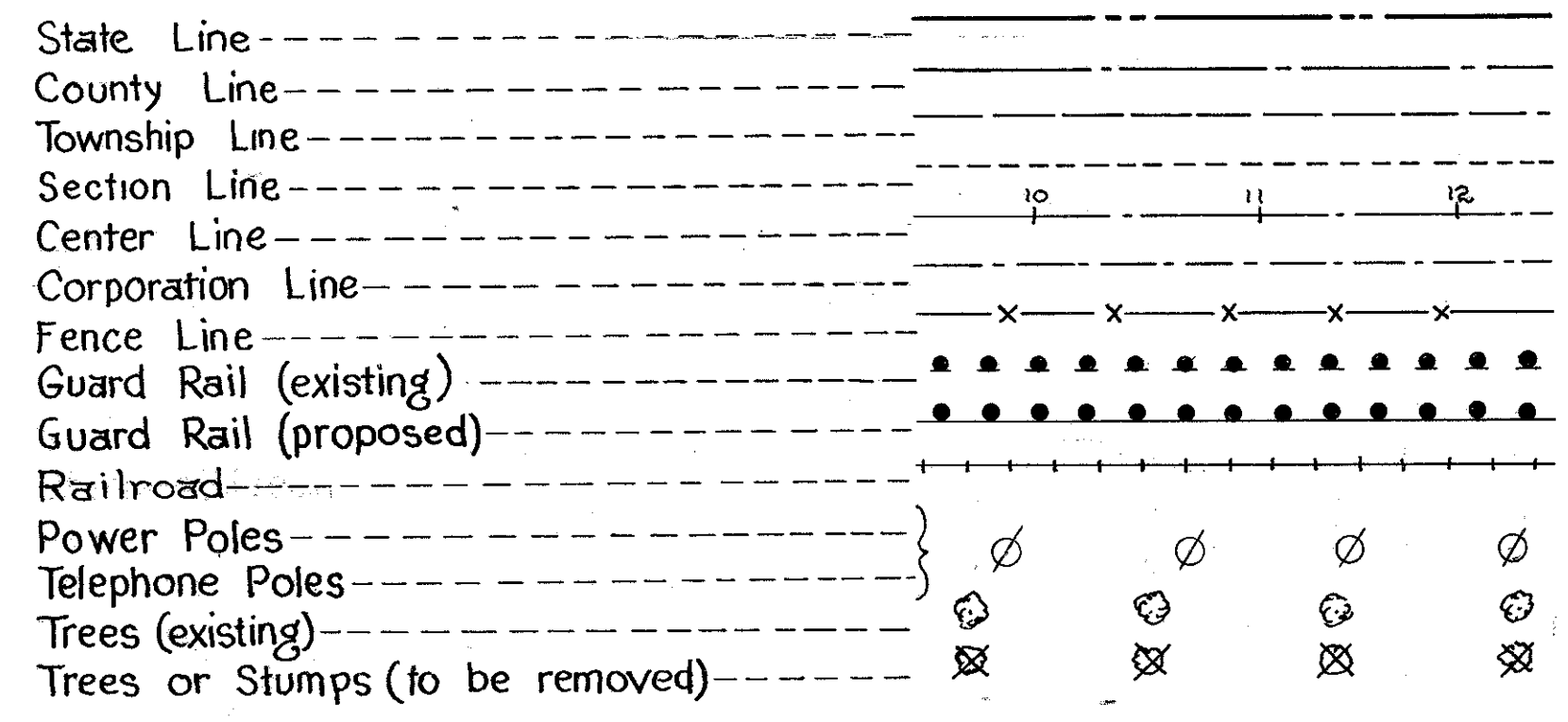
Approved W. J. ...
Date 3-13-61 Deputy Director of Right of Way

Approved G. A. Berry
Date 3-20-61 First Assistant Director.

Approved E. J. ...
Date 3-21-61 Director of Highways.

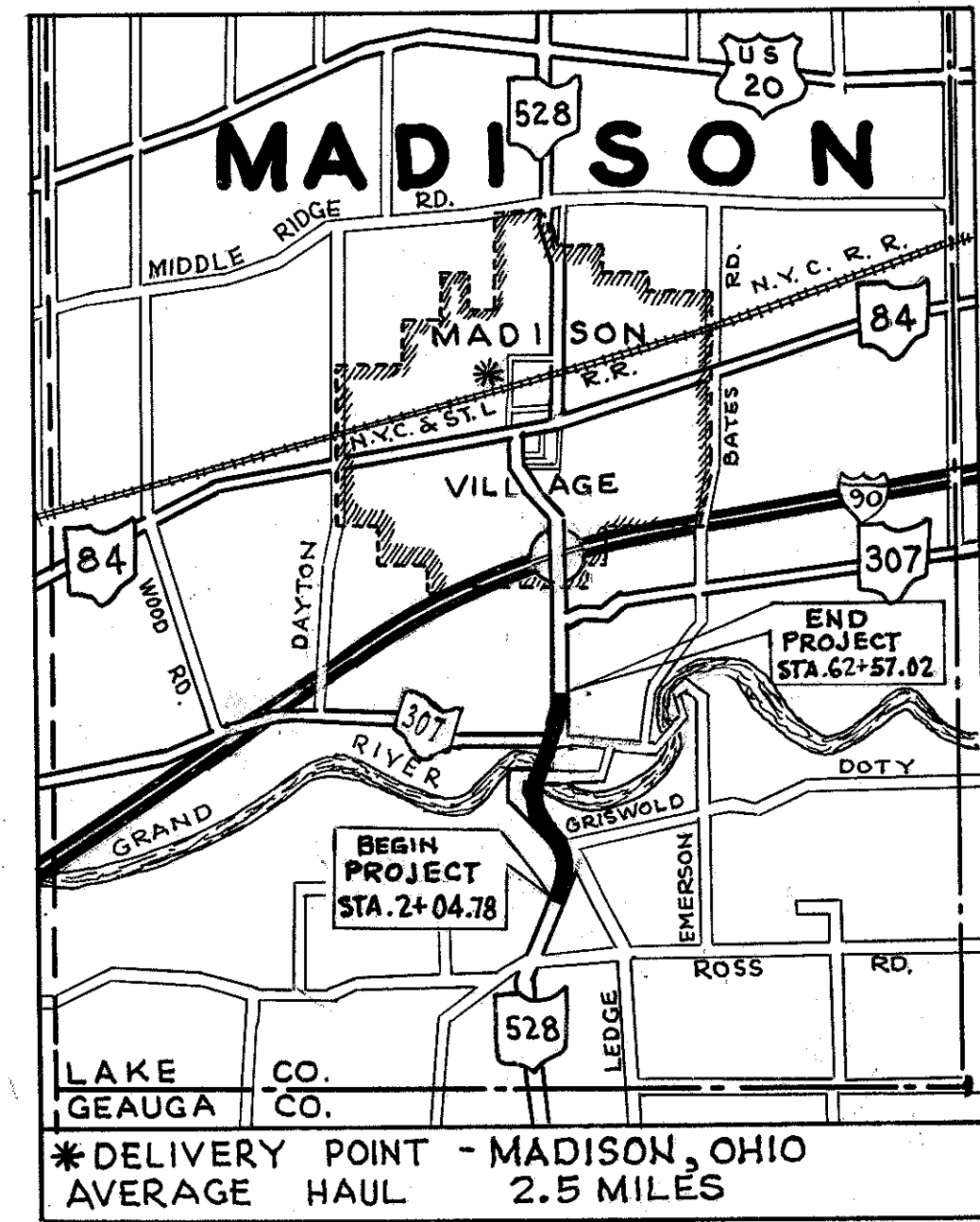


CONVENTIONAL SIGNS

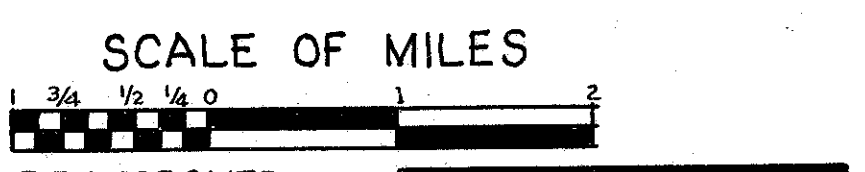


INDEX OF SHEETS

TITLE SHEET	1
LOCATION PLAN	2
TYPICAL SECTIONS	3-5
GENERAL NOTES	6-7
CALCULATIONS	8
SUMMARY OF QUANTITIES	8
GENERAL SUMMARY	9-10
PLAN & PROFILE SHEETS	11-19
INTERSECTION DETAILS	20-21
SUPERELEVATION TABLES	22
CROSS SECTIONS	23-49
CULVERT DETAILS	50-54
STRUCTURES OVER 20' SPAN	55-66
RIGHT OF WAY	67-70



LOCATION MAP



PORTION TO BE IMPROVED
 STATE HIGHWAYS
 OTHER HIGHWAYS

SCALES

PLAN 1" = 50'
 PROFILE HOR. 1" = 50'
 PROFILE VER. 1" = 10'

STANDARD DRAWINGS

RT-1	7-15-58	I-15 No 1	11-15-60
DR-1	1-3-55	I-15 No 2-A	8-17-60
G-7.07	6-1-56	I-15 No 4	12-1-54
T-35	1-2-56	L-1	4-1-50
HW-D	11-15-60	SP-53	11-25-58
HW-E	11-15-60	AR-1-57	12-12-60
I-1	11-15-60	AS-1-54	12-1-54
I-8 C.B. 2-2-A	3-2-59	I-8 M.H. No 1-A	2-1-61
I-8 M.H. No 1	1-26-59	L-3	4-7-50
I-14 G	1-22-52	L-3-A	4-1-50

SUPPLEMENTAL SPECIFICATIONS

S-307	8-23-60

LINE DATA

LENGTH OF PROJECT
 BEGIN PROJECT STA. 2+04.78
 END PROJECT STA. 62+57.02
 NET LENGTH OF PROJECT 6052.24 LIN. FT. OR 1.146 MILES.

LENGTH OF WORK
 BEGIN WORK STA. 0+00 }
 END WORK STA. 64+50 } 6450 LIN. FT.
 ADD FOR APPROACHES:
 GRISWOLD ROAD STA. 0+12 & STA. 4+75 = 463 LIN. FT.
 S. R. No 307 STA. 5+50 & STA. 9+88 = 438 LIN. FT.
 RIVER ROAD STA. 10+12 & STA. 14+00 = 308 LIN. FT.
 NET LENGTH OF WORK 7739 LIN. FT. OR 1.465 MILES

FILE NO	LAKE COUNTY	LAK. 528-1.24
DATE OF LETTING	1961	
CONTRACT NO		

00193
 DEPARTMENT OF COMMERCE
 BUREAU OF PUBLIC ROADS
 APPROVED: _____
 DIVISION ENGINEER DATE

SEP 19 1965
GROUND PHOTOGRAPH