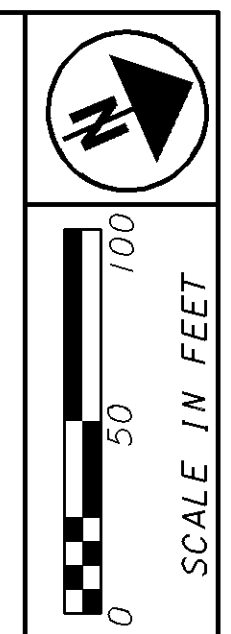
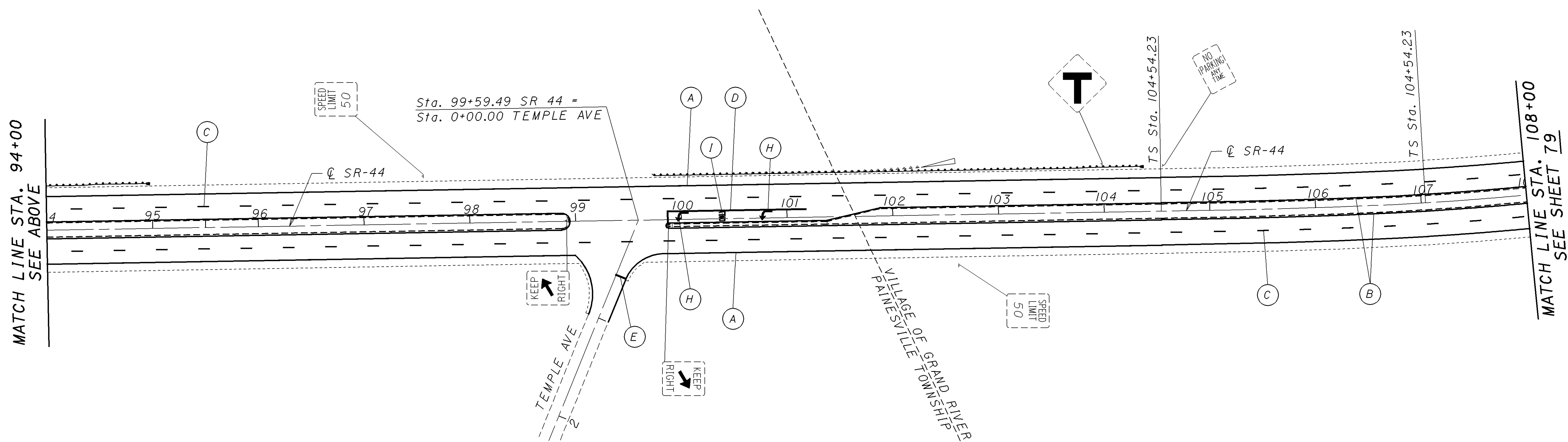
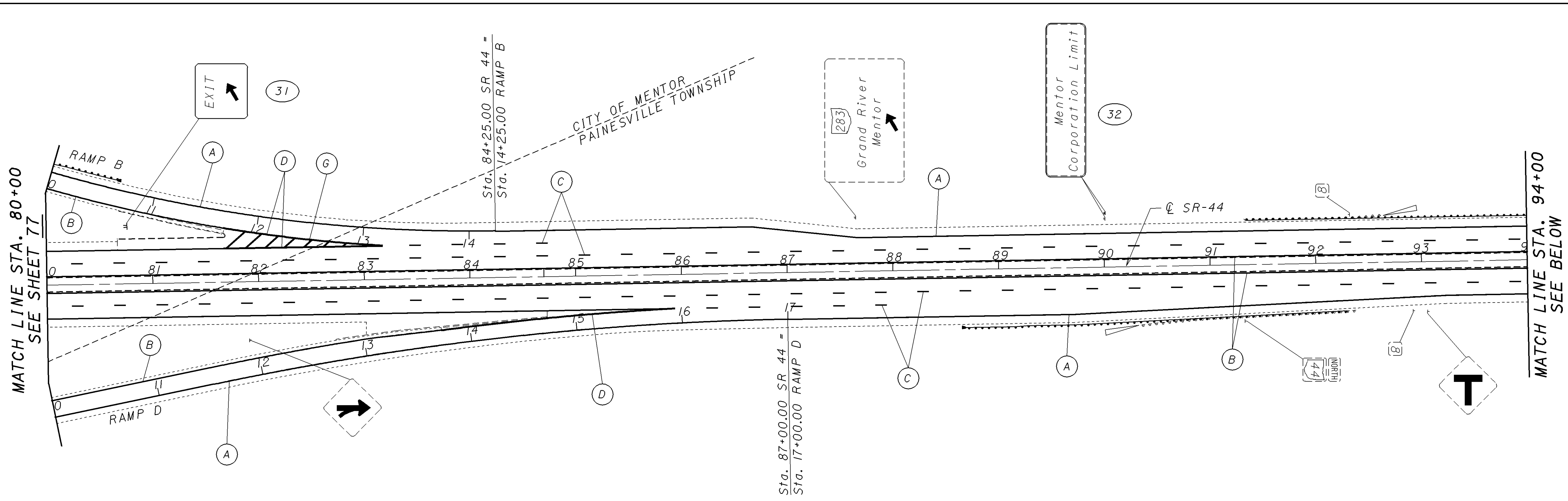


PLOTTED FROM: I:\PROJECTS\Pid18391\dgn\18391tp1.dgn



CALCULATED
EMK
CHECKED
LDH

TRAFFIC CONTROL PLAN SHEET - S.R. 44
STA. 80+00 TO STA. 108+00

LAKE COUNTY
LAK-2 / 44-13.05 / 4.14

CROSS REFERENCE	
ITEM	SHEET
LEGEND	68
PLAN SHEET	43
PAVEMENT MARKING	
SUB-SUMMARY	64,65

78
93