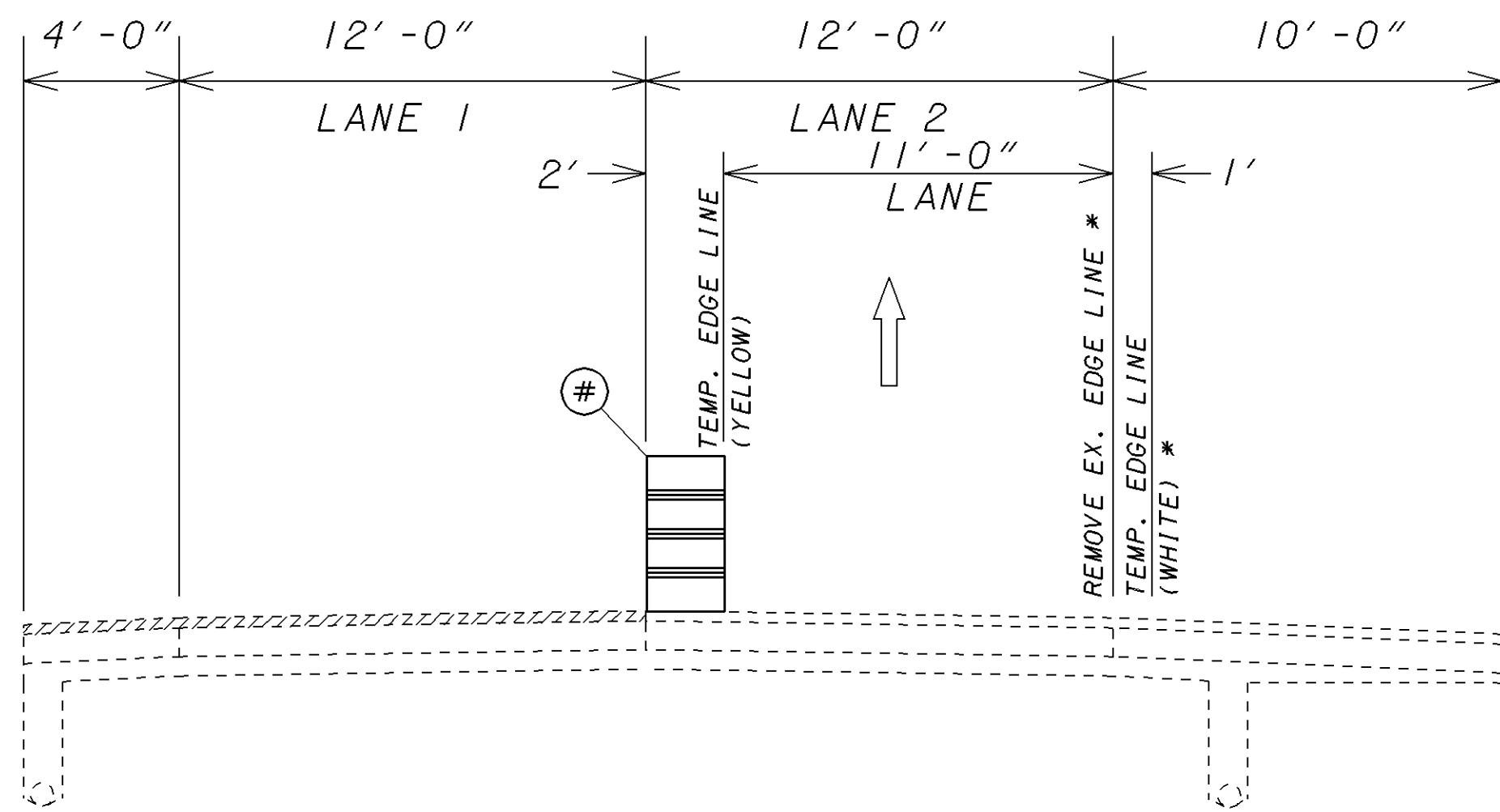
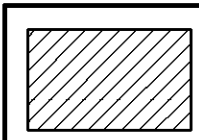


PHASE I (1 LANE OPEN)

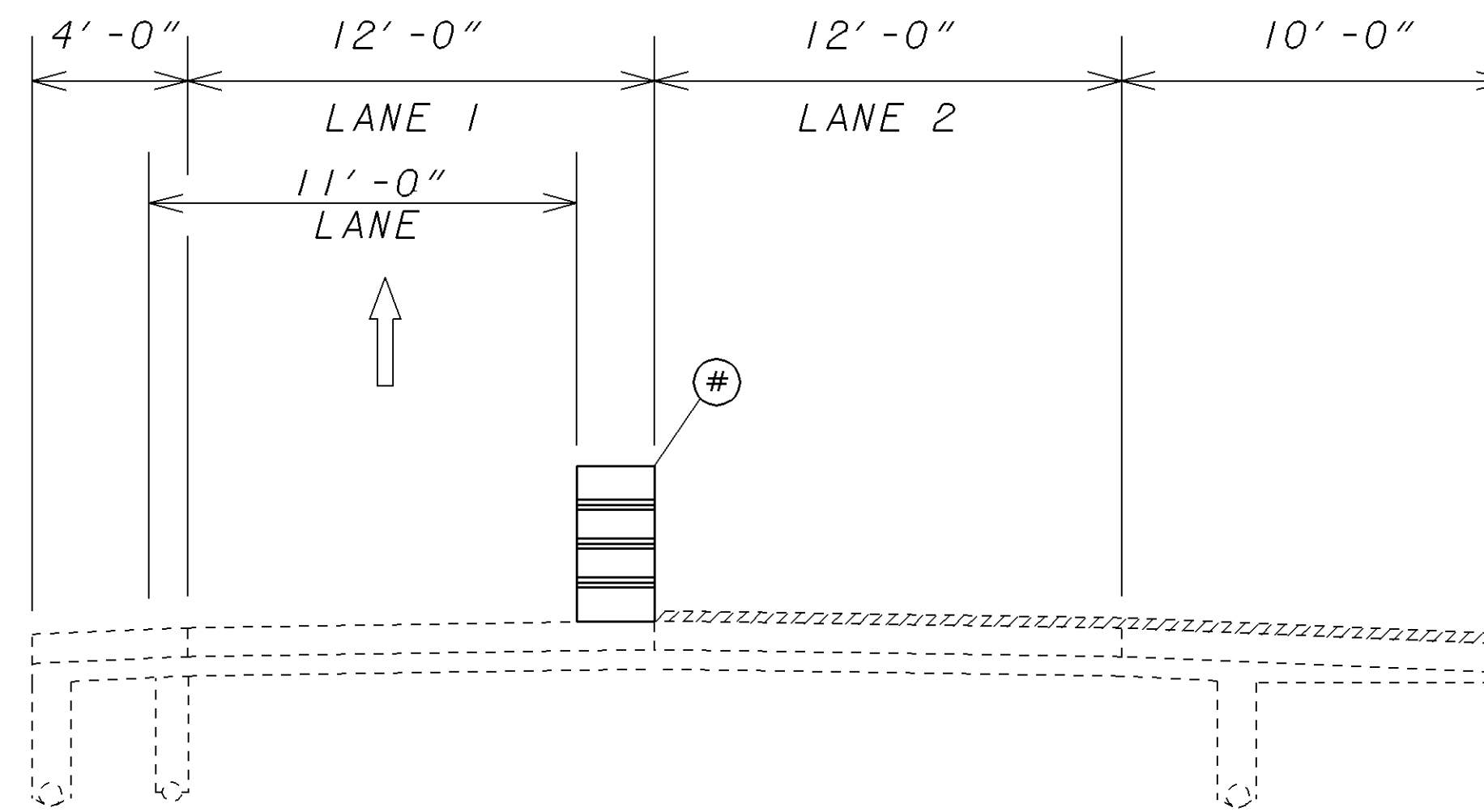


CLOSE LANE 1
LONG TERM CLOSURE
PLANE LANE 1 AND SHOULDER
PLACE TEMPORARY PAVEMENT MARKINGS

- # - MOVE DRUM 2' FROM TEMP EDGE LINE WHEN NOT WORKING IN LANE 1 (SEE PHASE II)
- * - PERFORM WORK PRIOR TO PHASE I

 ITEM 202 - WEARING COURSE REMOVED

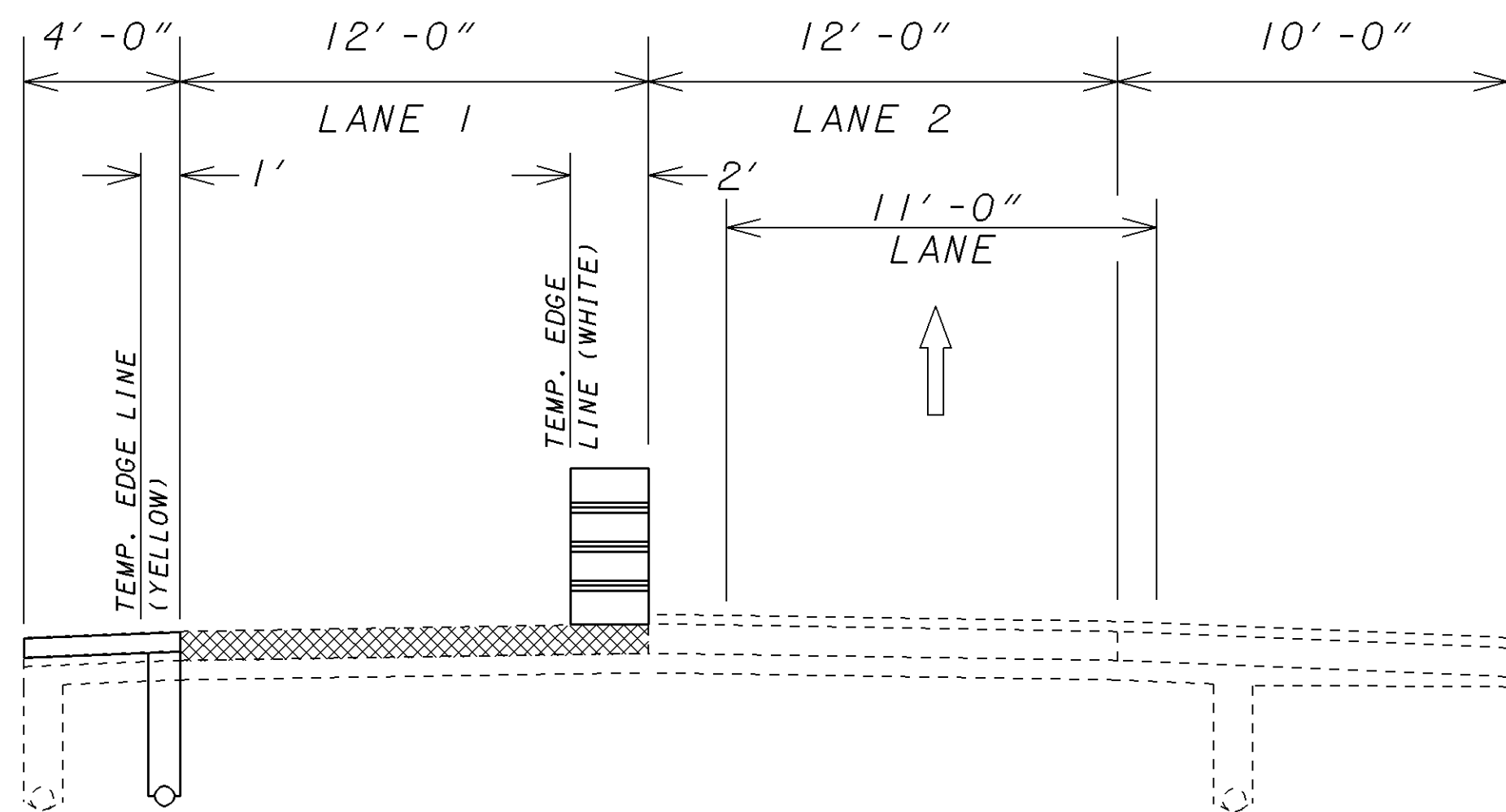
PHASE III (1 LANE OPEN)



CLOSE LANE 2
LONG TERM CLOSURE
PLANE LANE 2 AND SHOULDER

- # - MOVE DRUM 2' FROM TEMP EDGE LINE WHEN NOT WORKING IN LANE 2 (SEE PHASE IV)

PHASE II (1 LANE OPEN)

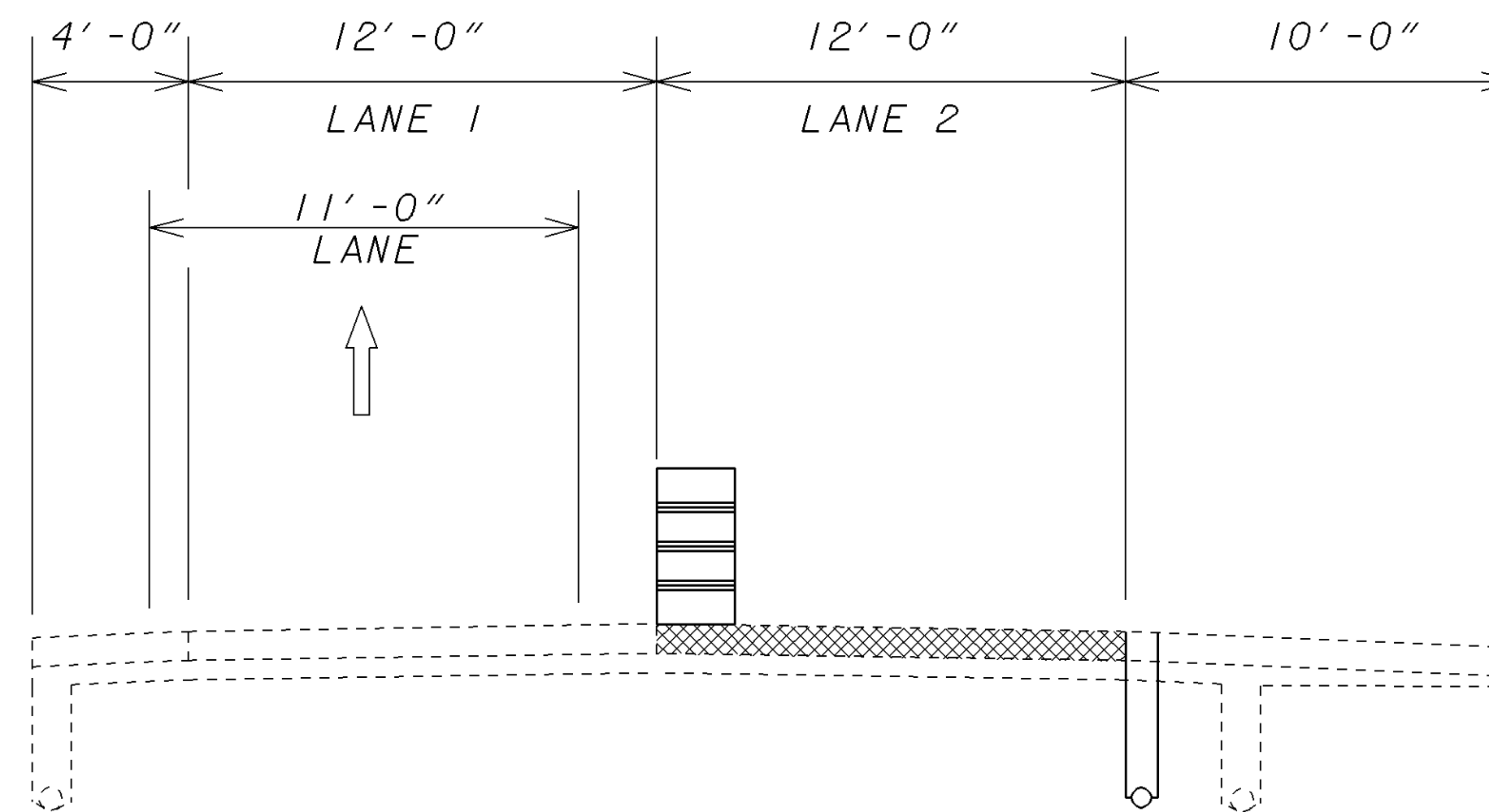


CLOSE LANE 1
LONG TERM CLOSURE
PERFORM CONCRETE REPAIRS TO LANE 1
PLACE NEW UNDERDRAIN
REPLACE LEFT SHOULDER
PLACE TEMPORARY PAVEMENT MARKINGS

SEE NOTE ON PAGE 22.

 ITEM 255 - CONCRETE PAVEMENT REPAIR

PHASE IV (1 LANE OPEN)



CLOSE LANE 2
LONG TERM CLOSURE
PERFORM CONCRETE REPAIRS TO LANE 2
PLACE NEW UNDERDRAIN

PLOTTED FROM: I:\PROJECTS\18391\dgn\18391.mda.dgn

CALCULATED
EMK
CHECKED
LDH

MAINTENANCE OF TRAFFIC DETAILS S.R. - 44
SECTION 1

LAKE COUNTY
LAK-2/44-13.05/4.14