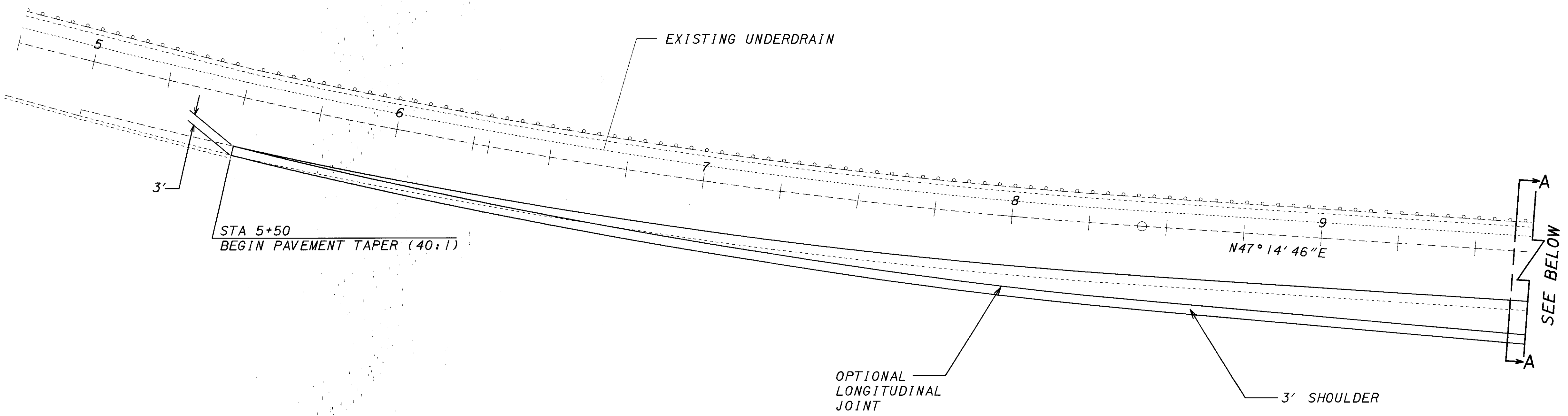


PLOT SUBMITTED: 10-FEB-1999 13:32

09866gaf.dgn


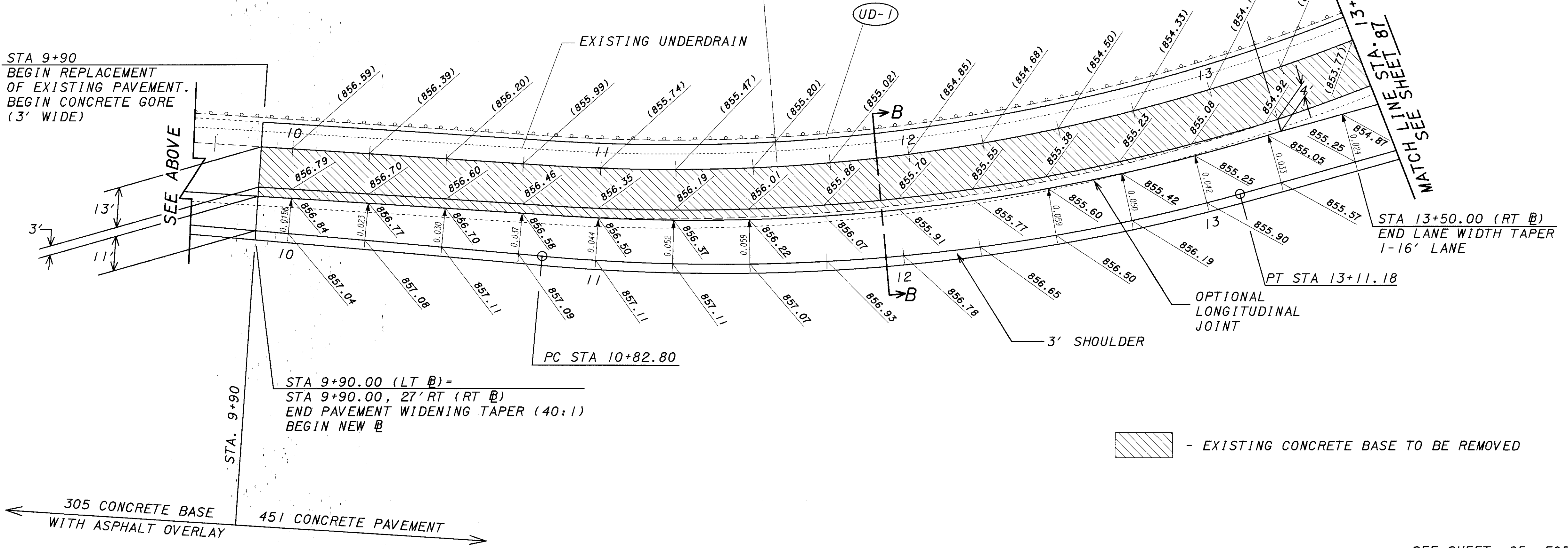
09866gaf.dgn

PLOTTED BY: jgrmovse
PLOTTED FROM: I:\PROJECTS\pic\09866\09866GAF.DGN



OLD STA. EQUATION
 STA. 11+56.85 BK. =
 STA. 11+00.00 AH.
 * OLD STA. EQUATION
 REMOVED IN THIS PROJECT

STA 9+90
 BEGIN REPLACEMENT
 OF EXISTING PAVEMENT.
 BEGIN CONCRETE GORE
 (3' WIDE)



CALCULATED
 JEL
 CHECKED
 XXX

PAVEMENT DETAIL SHEET
 SR-44 & I-90 INTERCHANGE
 STA. 5+50 TO STA. 13+50 RAMP A

LAKE COUNTY
 LAK-44-0.01

SEE SHEET 85 FOR CURVE DATA
 SEE SHEETS 9 & 10 FOR SECTION VIEWS