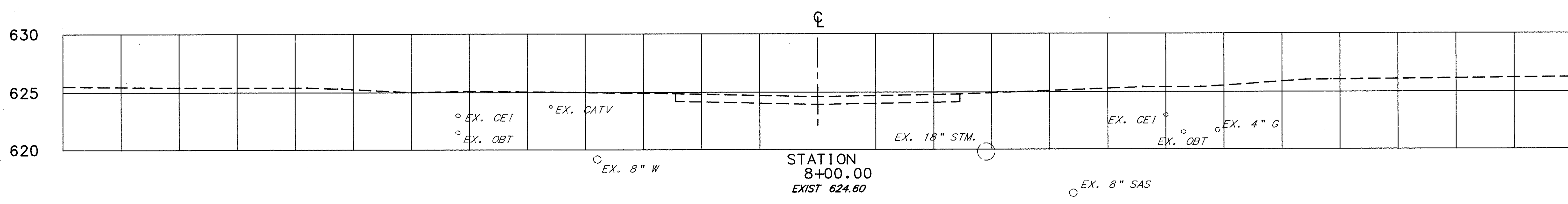
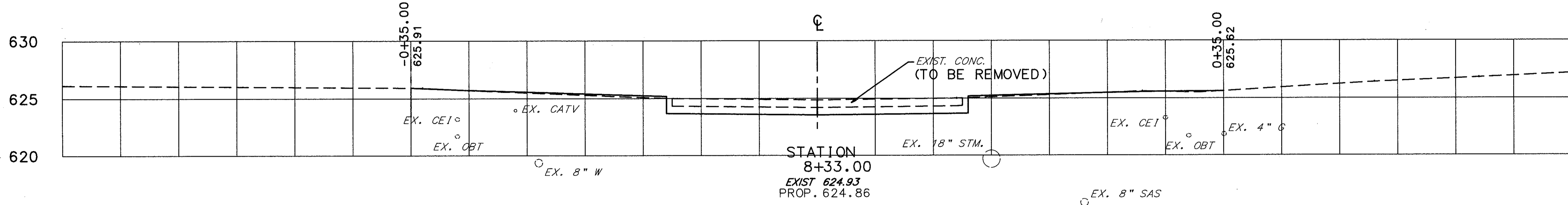
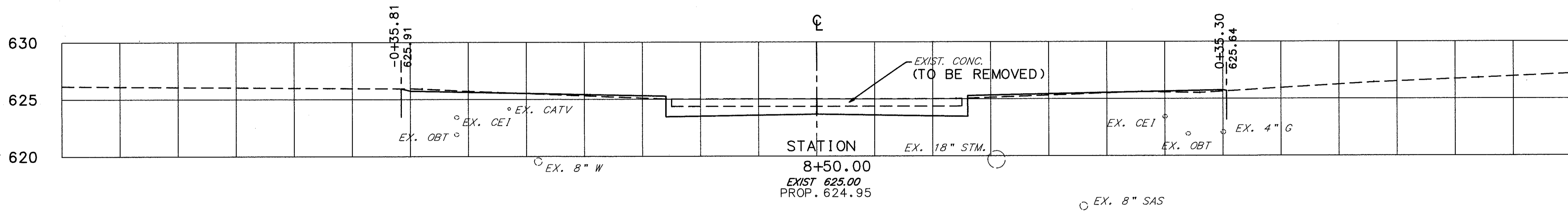
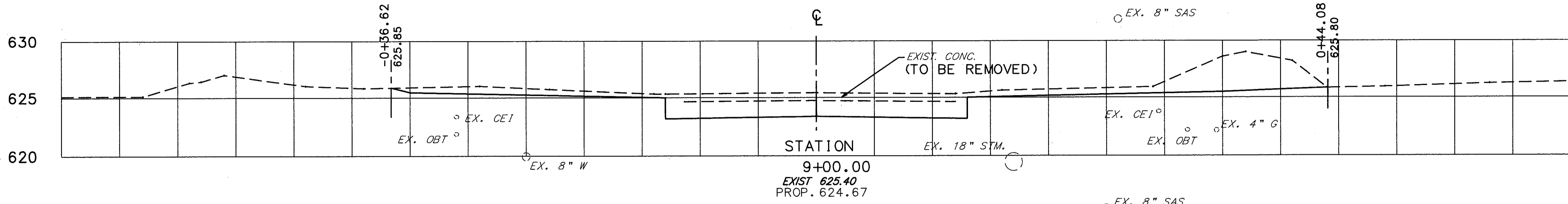
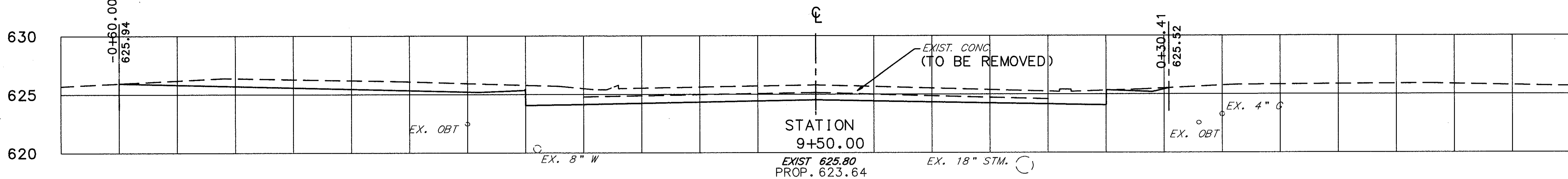


-0+65 -0+60 -0+55 -0+50 -0+45 -0+40 -0+35 -0+30 -0+25 -0+20 -0+15 -0+10 -0+05 0+00 0+05 0+10 0+15 0+20 0+25 0+30 0+35 0+40 0+45 0+50 0+55

CALC. BY <u>MLM</u> DATE <u>3/90</u> CHKD. BY <u>DW</u> DATE <u>4/92</u>	LAK - 306 - 7.12	OHIO FHWA REGION 5	236 452
---	------------------	-----------------------	------------



-0+65 -0+60 -0+55 -0+50 -0+45 -0+40 -0+35 -0+30 -0+25 -0+20 -0+15 -0+10 -0+05 0+00 0+05 0+10 0+15 0+20 0+25 0+30 0+35 0+40 0+45 0+50 0+55 0+60 0+65

	END AREA		VOLUME	
	CUT	FILL	CUT	FILL
630 BACK ONLY	6.7	0.0		
625			139.1	0.0
620				
630	10.0	0.0		
625			104.2	3.4
620				
630	2.5	0.4		
625			11.4	2.0
620				
630 AHEAD ONLY	1.5	0.3		
625 BACK ONLY	0.0	0.3		
620			0.0	1.2
630 +8 AHEAD ONLY	0.0	0.0		

CROSS SECTIONS STA. 8+00.00 TO STA. 9+50.00

HODGSON ROAD