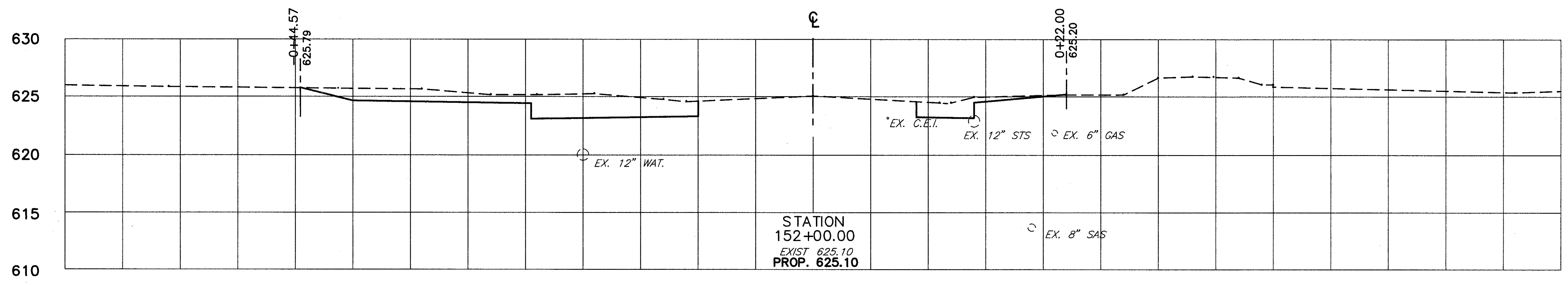


-0+65 -0+60 -0+55 -0+50 -0+45 -0+40 -0+35 -0+30 -0+25 -0+20 -0+15 -0+10 -0+05 0+00 0+05 0+10 0+15 0+20 0+25 0+30 0+35 0+40 0+45 0+50 0+55

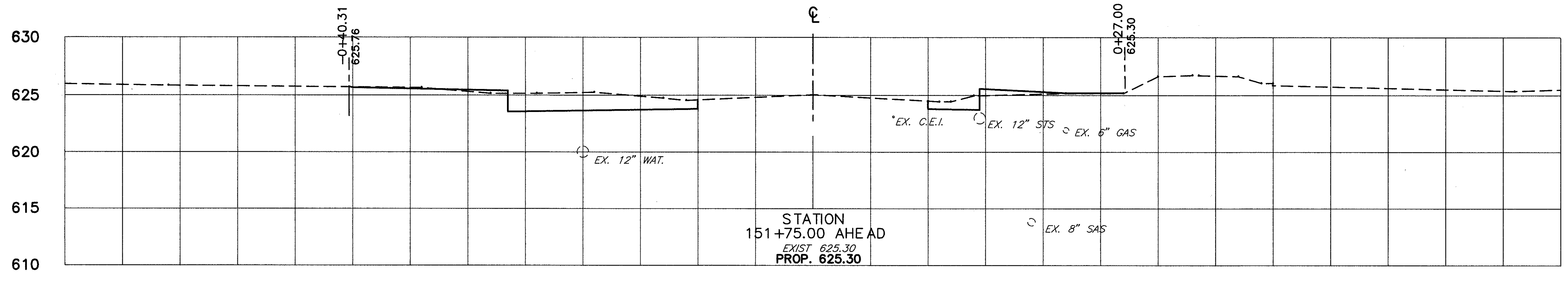
CALC. BY: RCD  
 DATE: 3/00  
 CHKD. BY: DJW  
 DATE: 4/00

LAK - 306 - 7.12

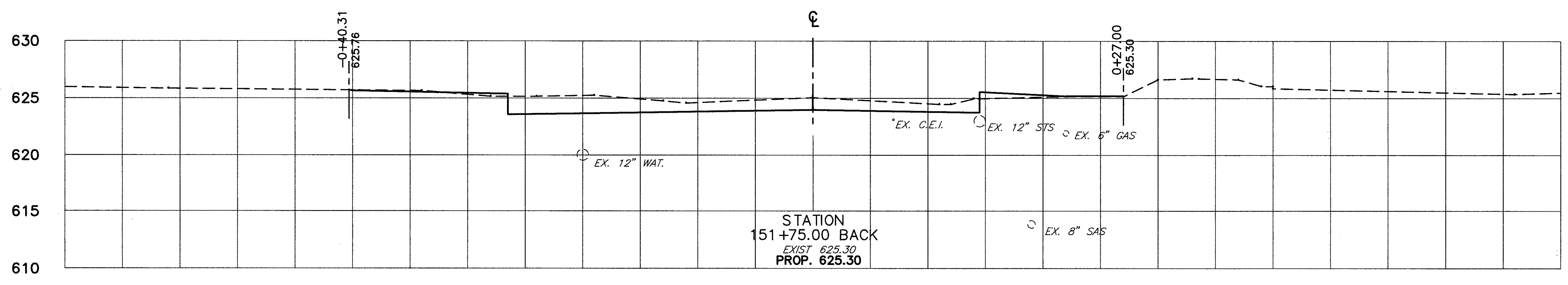
OHIO  
 FHWA REGION 5  
 219  
 452



STATION  
 152+00.00  
 EXIST 625.10  
 PROP. 625.10



STATION  
 151+75.00 AHEAD  
 EXIST 625.30  
 PROP. 625.30



STATION  
 151+75.00 BACK  
 EXIST 625.30  
 PROP. 625.30

END	AREA		VOLUME	
	CUT	FILL	CUT	FILL
630				
625				
620	5.6	0.0		
615				
610			35.0	3.8
630				
625				
620 AHEAD	2.8	0.9		
615				
610				
630				
625				
620 BACK	5.4	0.3		
615				
610			43.0	5.0

-0+65 -0+60 -0+55 -0+50 -0+45 -0+40 -0+35 -0+30 -0+25 -0+20 -0+15 -0+10 -0+05 0+00 0+05 0+10 0+15 0+20 0+25 0+30 0+35 0+40 0+45 0+50 0+55 0+60 0+65

CROSS SECTIONS STA. 151+75 TO STA. 152+00

LAK - 306 - 7.12